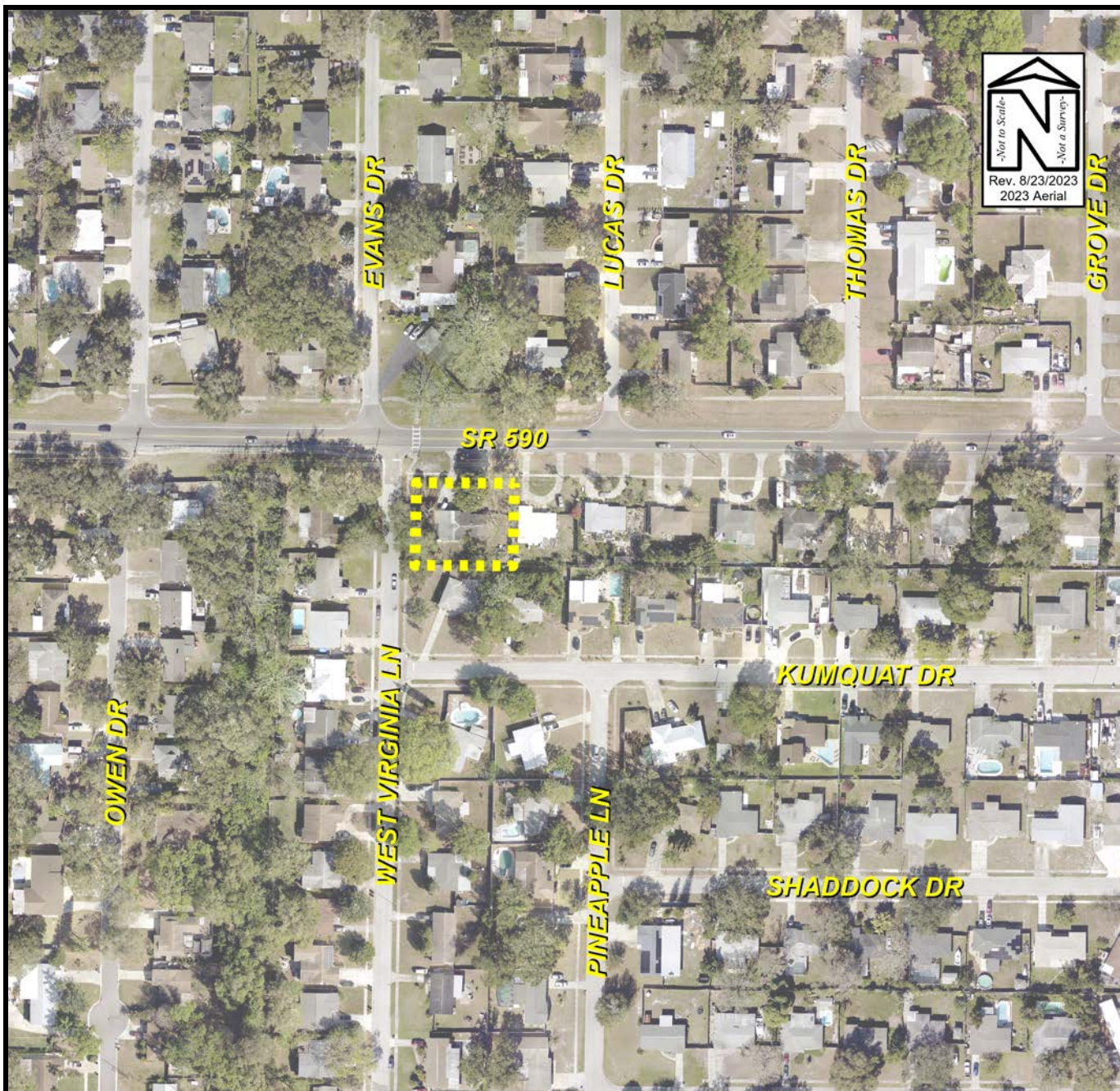


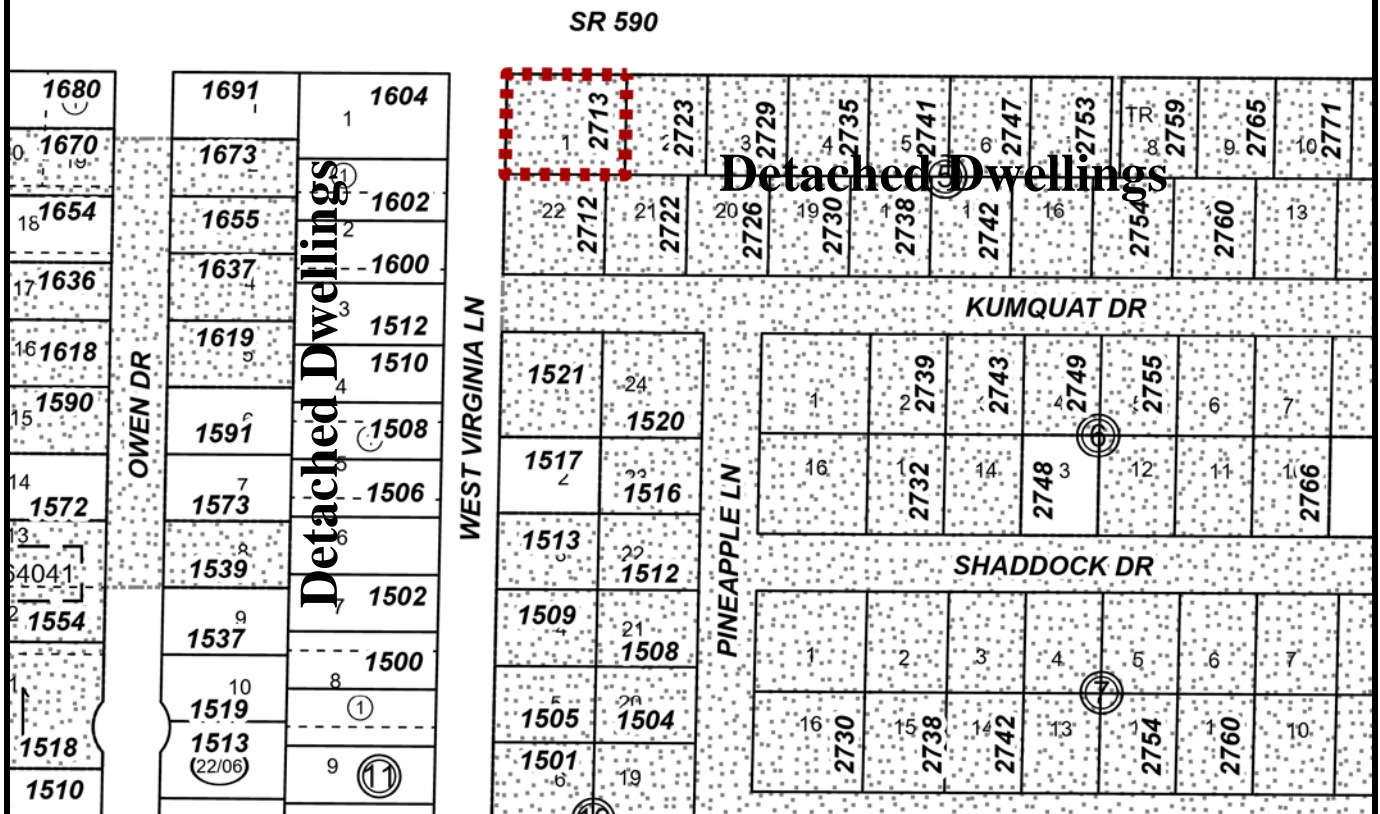
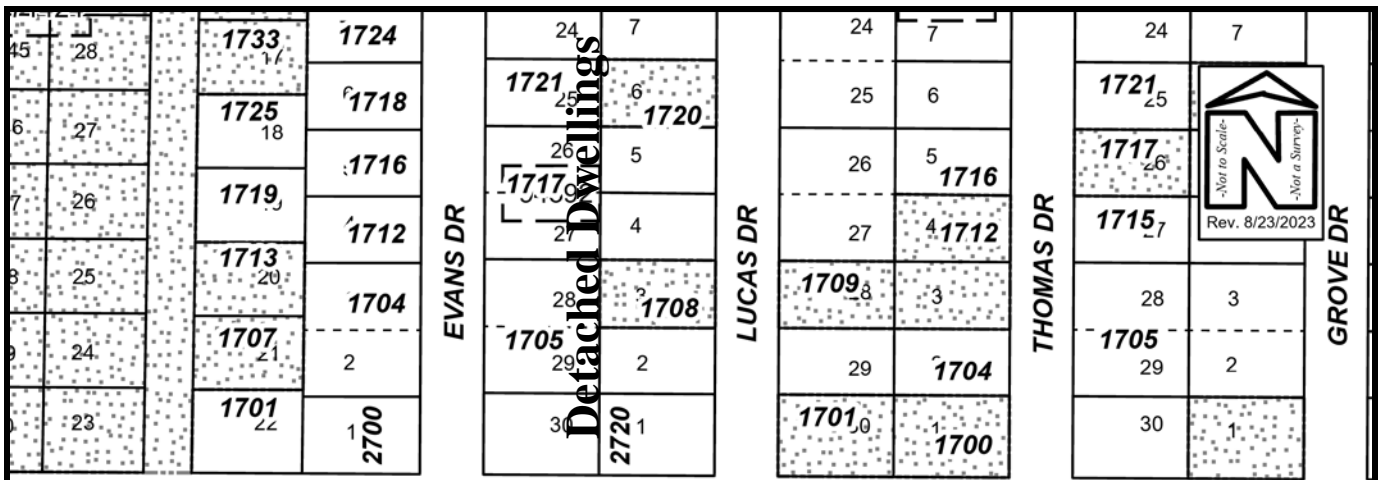
LOCATION MAP

Owner(s): Veronica Gomez-Jackson		Case:	ANX2023-08009
Site:	2713 State Road 590	Property Size(Acres):	0.298
		ROW (Acres):	
Land Use	Zoning	PIN:	08-29-16-94302-005-0010
From: Residential Low (RL)	R-3, Single Family Residential	Atlas Page:	273A
To: Residential Low (RL)	Low Medium Density Residential (LMDR)		



AERIAL PHOTOGRAPH

Owner(s): Veronica Gomez-Jackson		Case:	ANX2023-08009
Site: 2713 State Road 590		Property Size(Acres):	0.298
		ROW (Acres):	
Land Use Zoning		PIN:	08-29-16-94302-005-0010
From:	Residential Low (RL) R-3, Single Family Residential	Atlas Page:	273A
To:	Residential Low (RL) Low Medium Density Residential (LMDR)		



EXISTING SURROUNDING USES MAP

Owner(s):	Veronica Gomez-Jackson	Case:	ANX2023-08009
Site:	2713 State Road 590	Property Size(Acres):	0.298
		ROW (Acres):	
Land Use	Zoning	PIN:	08-29-16-94302-005-0010
From:	Residential Low (RL)		
To:	Residential Low (RL)	Atlas Page:	273A



View looking south at subject property on State Road 590



West of the subject property across West Virginia Lane



East of the subject property



Across the street, to the north of the subject property



View looking westerly along State Road 590



View looking easterly along State Road 590

ANX2023-08009
Veronica Gomez-Jackson
2713 State Road 590