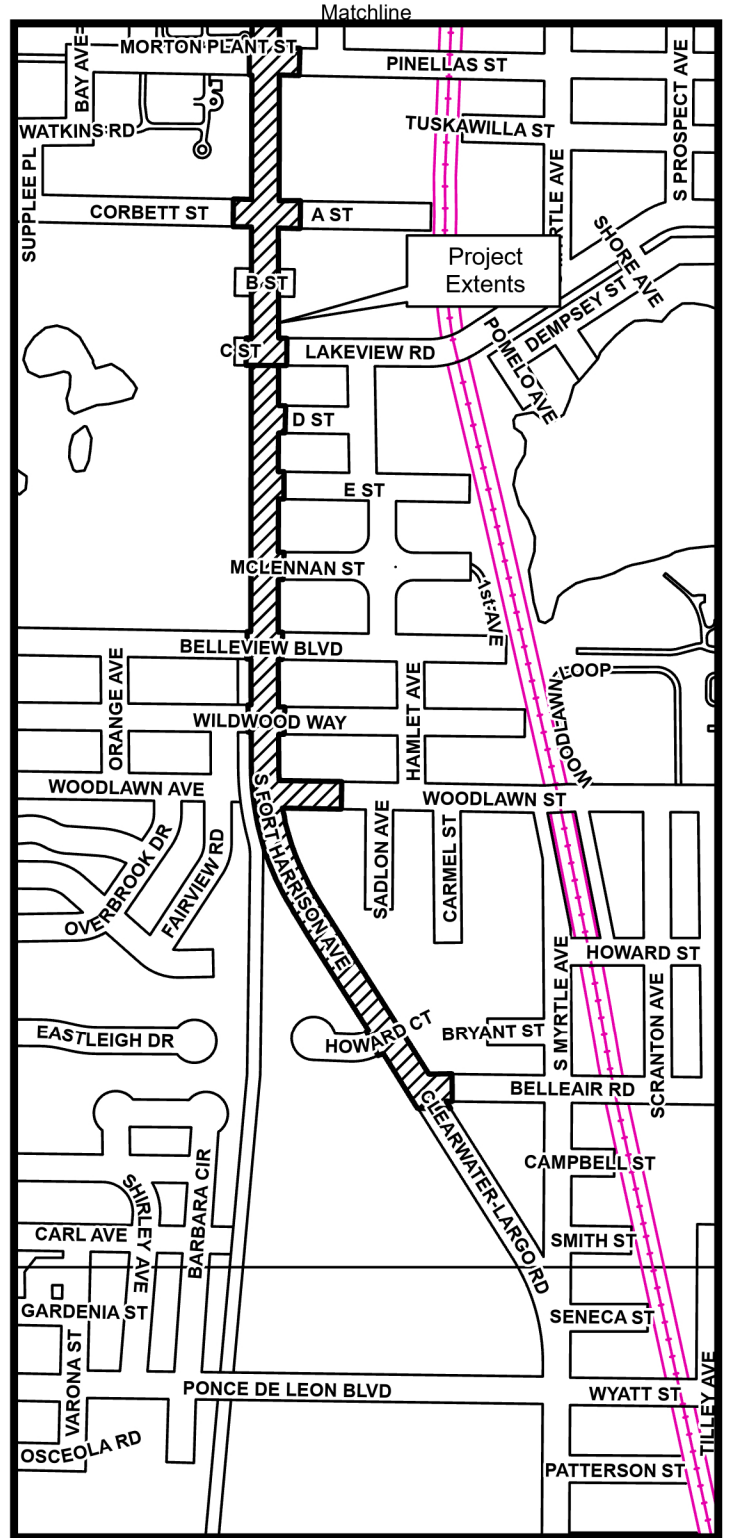
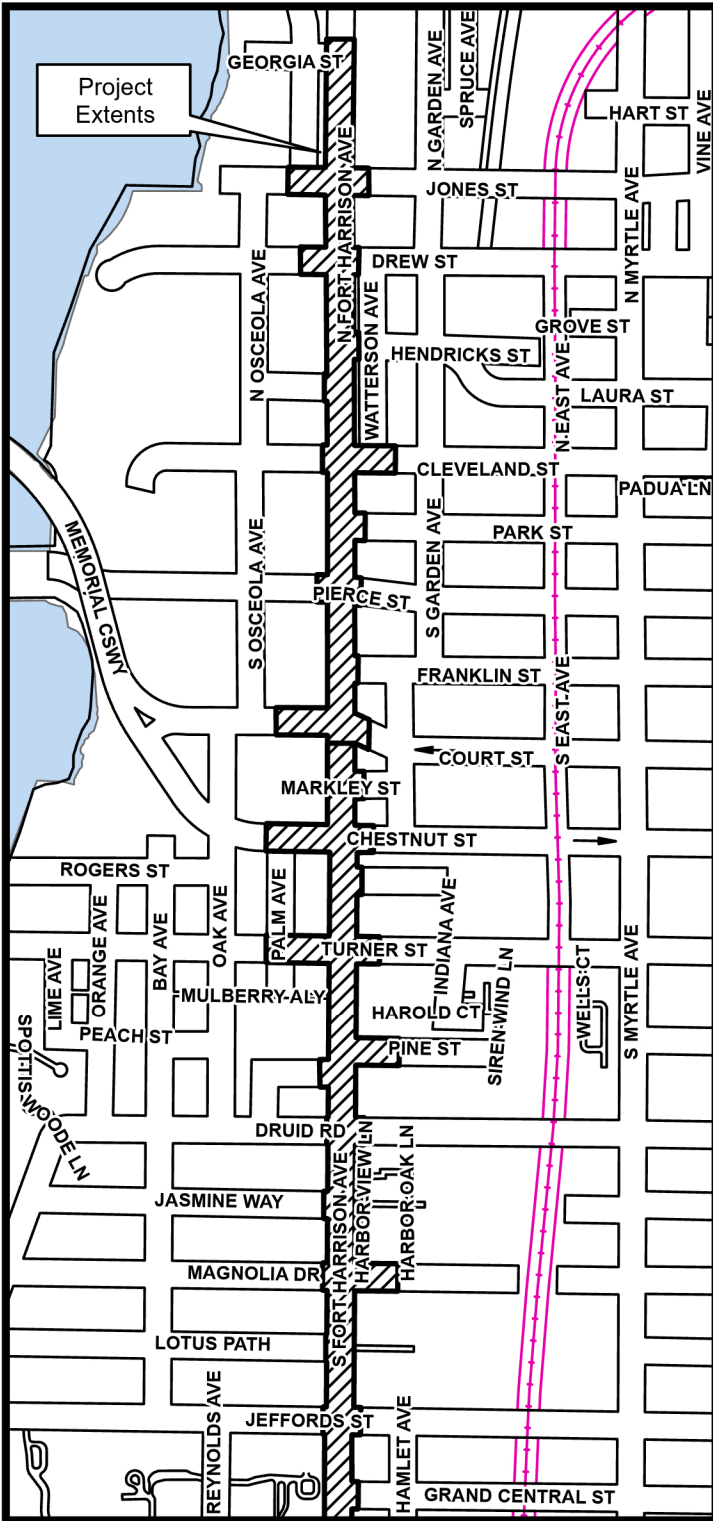



LOCATION MAP

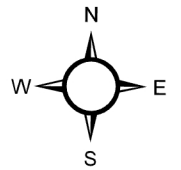


Note: Project area includes areas upstream and downstream of the designated project limits for design purposes.



Prepared by:
 Department of Public Works/Engineering
 Geographic Technology Division
 100 S. Myrtle Ave, Clearwater, FL 33756
 Ph: (727)562-4750, Fax: (727)526-4755
 www.MyClearwater.com

Fort Harrison Corridor Improvements - Phase II-IV Project Number: 19-0036-EN



Scale: N.T.S.

Map Gen By: MD

Reviewed By: AH

Date: 3/22/2024

Page 1 of 1