























# Institutional Land Uses along McMullen Booth Road

## Legend

### Subject Parcels



### Future Land Use

-  (RE) Residential Estate
-  (RS) Residential Suburban
-  (RL) Residential Low
-  (RU) Residential Urban
-  (RLM) Residential Low Medium
-  (RM) Residential Medium
-  (RH) Residential High
-  (R/OL) Residential/Office Limited
-  (R/OG) Residential/Office General
-  (R/O/R) Residential/Office/Retail
-  (RFH) Resort Facilities High
-  (CN) Commercial Neighborhood
-  (CL) Commercial Limited
-  (CG) Commercial General
-  (CBD) Central Business District
-  (IL) Industrial Limited
-  (IG) Industrial General
-  (P) Preservation
-  (R/OS) Recreation/Open Space
-  (I) Institutional
-  (T/U) Transportation/Utility
-  (CRD) Community Redevelopment District

