







GENERAL OVERVIEW:

Show would be on Cleveland Street between N. Osceola and Ft. Harrison Avenue and also extending West into the Coachman Park Zone. There would be no road closure of N. Fort Harrison Ave.

A mix of show vehicles and vendors would be included on the Cleveland Street block across from Restaurant Row.

MAP DETAILS:

- Show Vehicles - 
- Road Closure - 
- Fire Lane - 
- Entrance Route - 
- Vendor Area - 
- Show Entrance - 



**WHEELS ON
THE WATER**
**CAR, TRUCK
& JEEP SHOW**

**SATURDAY,
SEPTEMBER 20TH
2025**

ADDITIONAL NOTES:

Vendors would be placed along Cleveland Street in areas not obstructing the fire/emergency lane.

Family activities would also be spread throughout zones.

WHEELS ON THE WATER CAR, TRUCK & JEEP SHOW










COACHMAN PARK ZONE

GENERAL OVERVIEW:

The Coachman Park Zone would extend West along Cleveland Street from Osceola Avenue. It would feature vehicles along the street and on the pathways lining The Green.

This area would also feature vendors, family activities, a stage for live music and possible VIP area.

MAP DETAILS:

- Show Vehicles - 
- Road Closure - 
- Fire Lane - 
- Restrooms - 
- Entrance Route - 
- Registration -  
- Vendor Area - 
- Park Stage - 

Vehicale
Showcase Zone

Possible VIP
Zone

DJ Booth -

