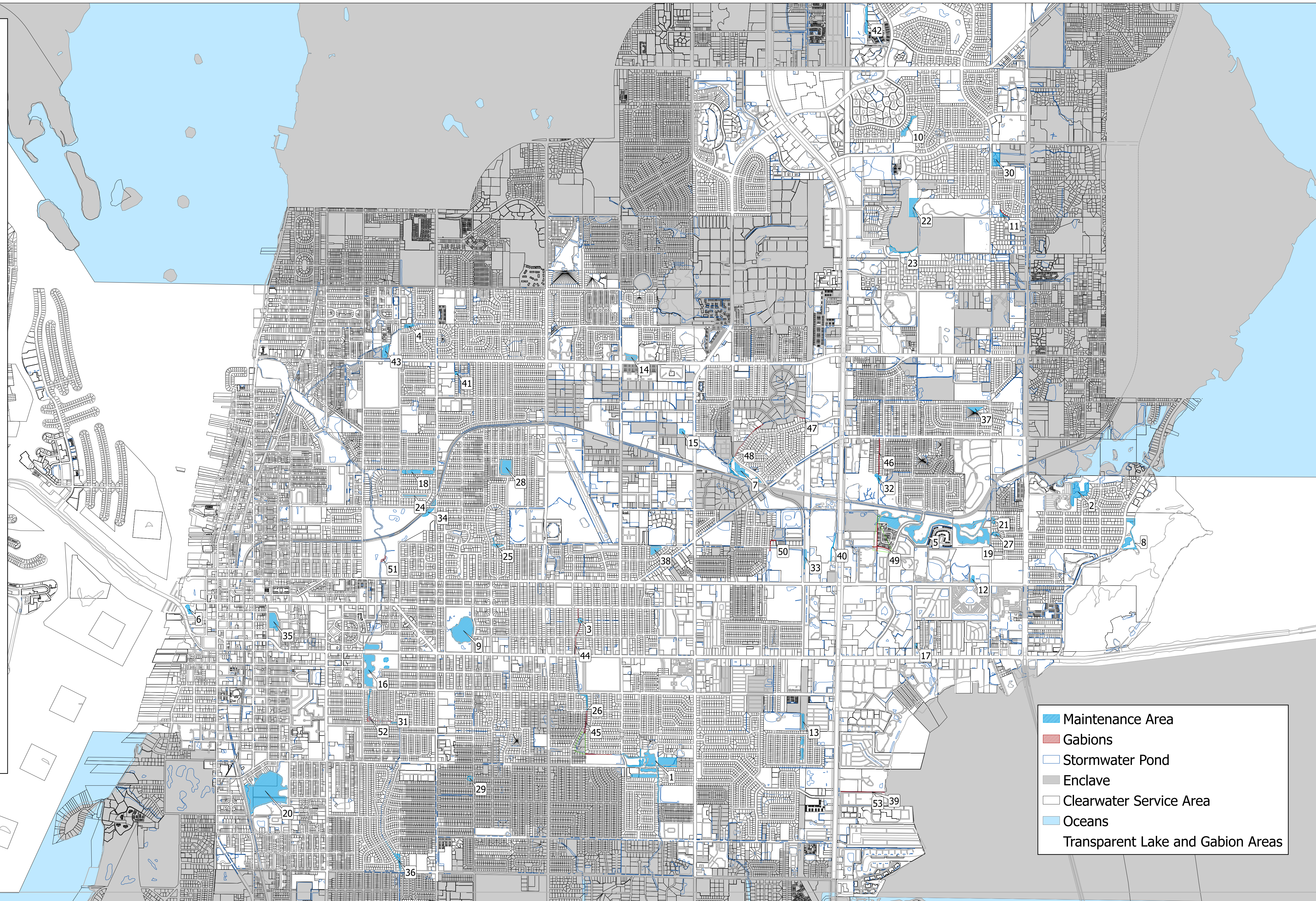


Pond, Channel & Mitigation Contract

Locations:

- 1 Allen's Creek Park
- 2 Alligator Lake
- 3 Arcturus Avenue Pond
- 4 Byram Ditch
- 5 Cliff Stevens Park
- 6 Coachman Park Pond
- 7 Coachman Ridge Park
- 8 Cooper's Bayou Park
- 9 Crest Lake
- 10 Cypress Bend Pond
- 11 D.D. Davis Park
- 12 Drew Street Pond
- 13 Florida Power ROW
- 14 Frank Tack Park
- 15 FS48 Pond
- 16 Glen Oaks Pond
- 17 Hampton Rd Pond
- 18 Highland Ponds
- 19 Kapok Park
- 20 Lake Bellevue
- 21 Lake Carol
- 22 Lake Chatauqua Park
- 23 Lake Chatauqua S
- 24 Lake Hibiscus
- 25 Lake Hobart
- 26 Lake Julia
- 27 Lake Louise
- 28 Lake Lucille
- 29 Lake Tangerine
- 30 Landmark Dr Area
- 31 Linn Lake
- 32 Moccasin Lake Park
- 33 North Old Coachman
- 34 Palmetto St Ponds
- 35 Prospect Lake
- 36 Rice Lake
- 37 Sall's Lake
- 38 Terrace Lake
- 39 Tropic Hills
- 40 US Highway 19 North
- 41 West Drive
- 42 Westchester Lake
- 43 Woodlawn Terrace
- 44 Channel F - Beville Rd Gabion
- 45 Channel H - Sharkey Road Gabion
- 46 Clearwater CC Golf Course Gabion

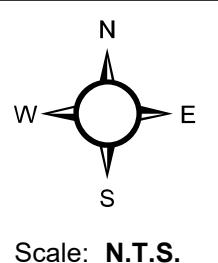


- Maintenance Area
- Gabions
- Stormwater Pond
- Enclave
- Clearwater Service Area
- Oceans
- Transparent Lake and Gabion Areas



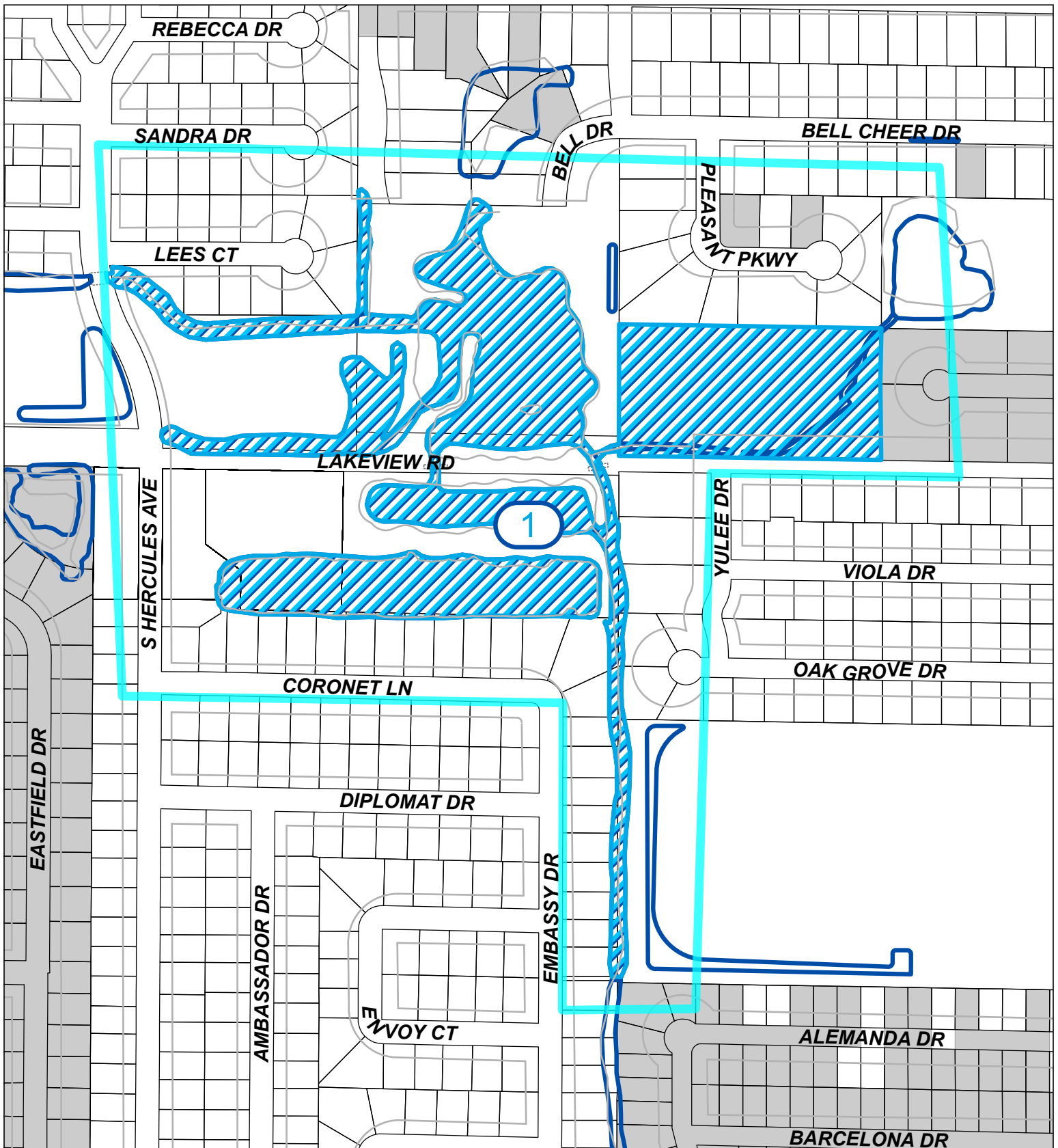
Prepared by:
 Department of Public Works - Engineering
 Geographic Technology Division
 100 S. Myrtle Ave, Clearwater, FL 33756
 Ph: (727)562-4750, Fax: (727)526-4755
www.MyClearwater.com

Citywide Map



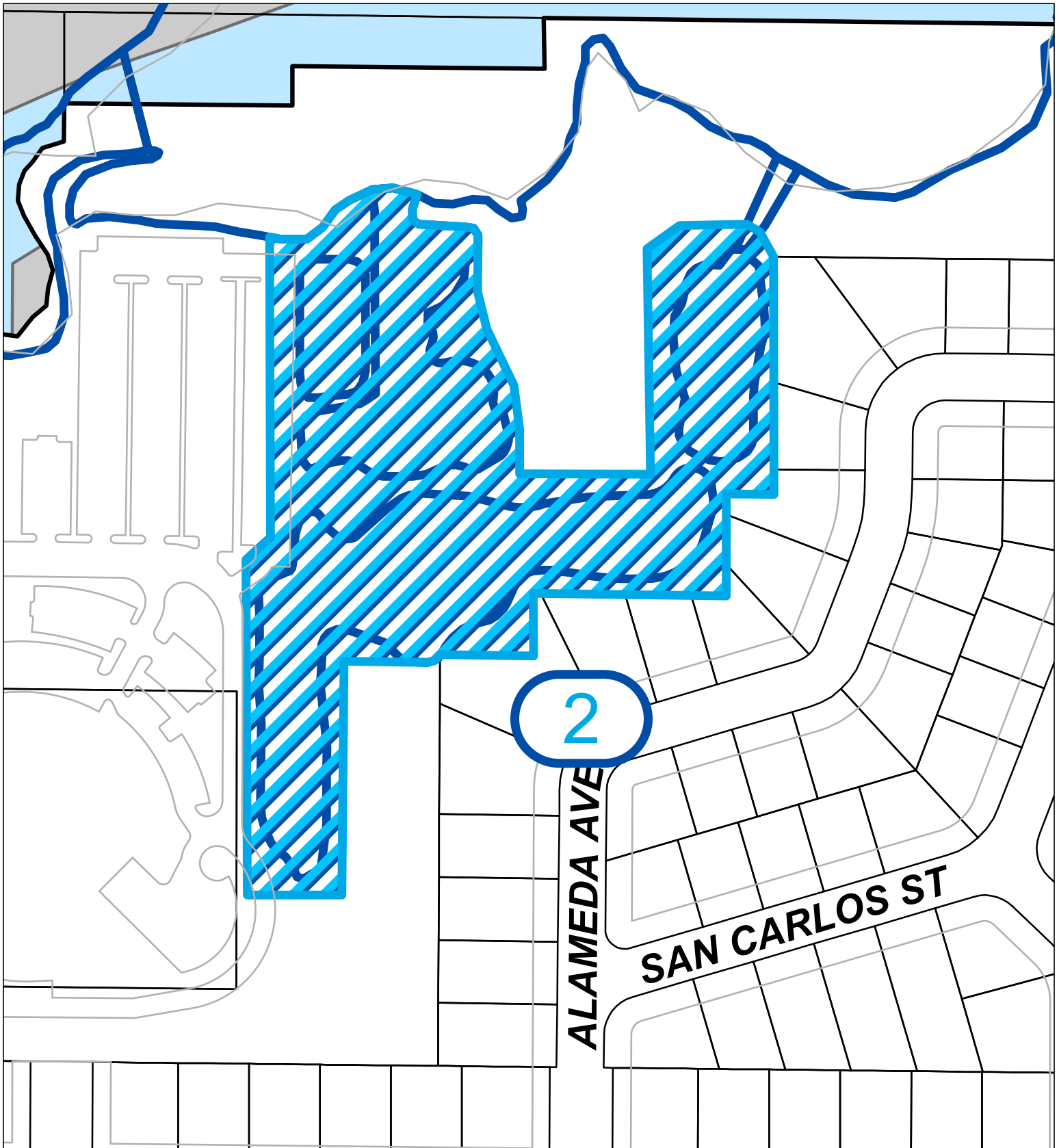
Map Gen By: **MD**
 Reviewed By: **SK**
 Date: **11/13/2025**


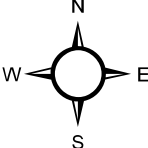


Pond, Channel, & Mitigation Maintenance Contract - RFP



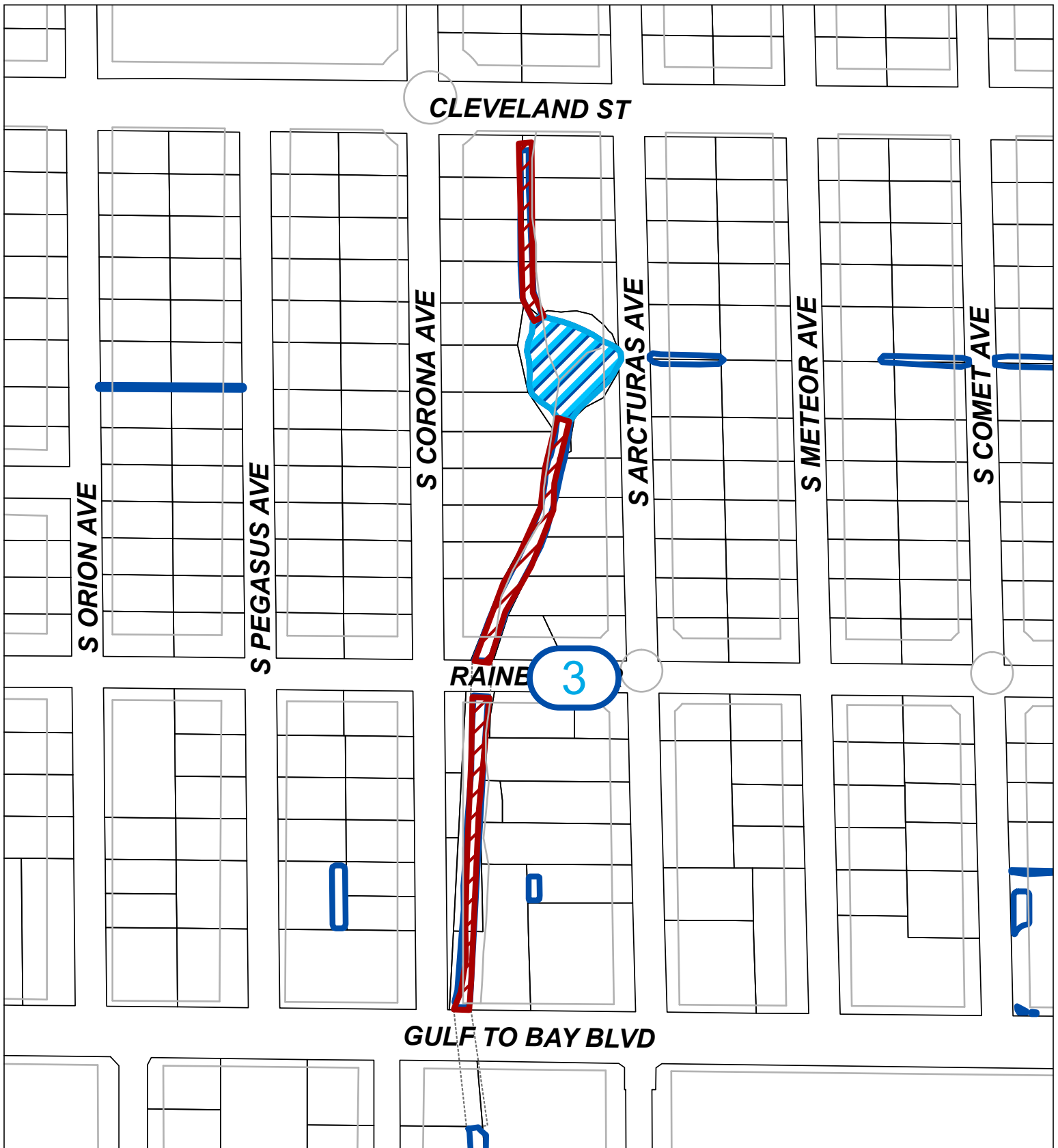
<p>Prepared by: Department of Public Works - Engineering Geographic Technology Division 100 S. Myrtle Ave, Clearwater, FL 33756 Ph: (727)562-4750, Fax: (727)526-4755 www.MyClearwater.com</p>	LOCATION: Allen's Creek Park ACRES: 16.9 / PERIMETER: 15,643 Linear Ft			
	Map Gen By: MD	Reviewed By: SK	Date: 11/19/2025	
Grid #: 308B	S- T- R: 24-29S-15E	Scale: Scale: 1:4,000	Maintenance Area Stormwater Pond Enclave	


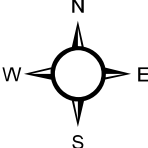



Pond, Channel, & Mitigation Maintenance Contract - RFP



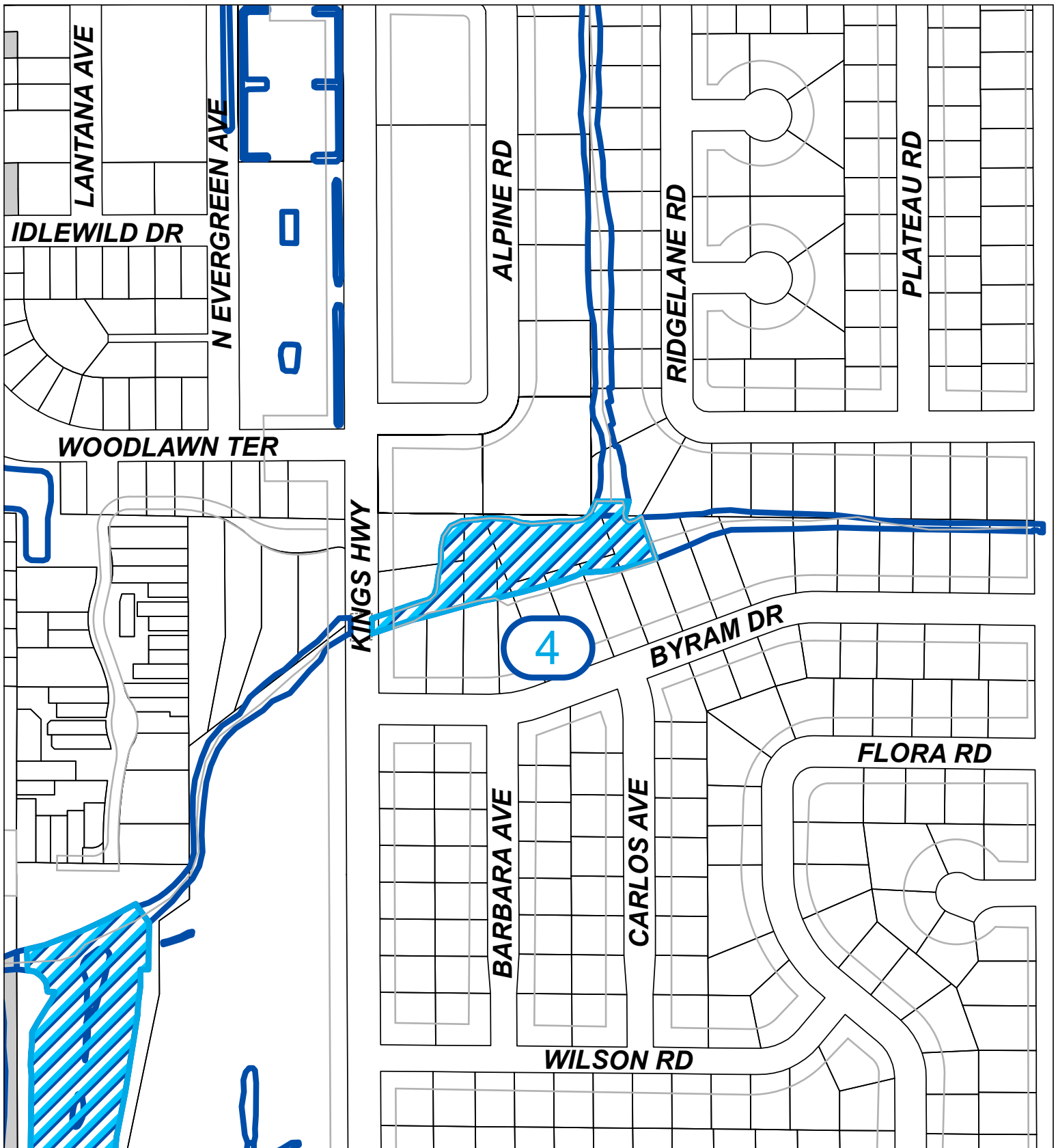
 <p>Prepared by: Department of Public Works - Engineering Geographic Technology Division 100 S. Myrtle Ave, Clearwater, FL 33756 Ph: (727)562-4750, Fax: (727)526-4755 www.MyClearwater.com</p>	LOCATION: Alligator Lake ACRES: 6.9 / PERIMETER: 3,615 Linear Ft			
	Maintenance Area  Stormwater Pond 			
Grid #: 274B	S- T- R: 9-29S-16E	Scale: Scale: 1:2,000		

Pond, Channel, & Mitigation Maintenance Contract - RFP



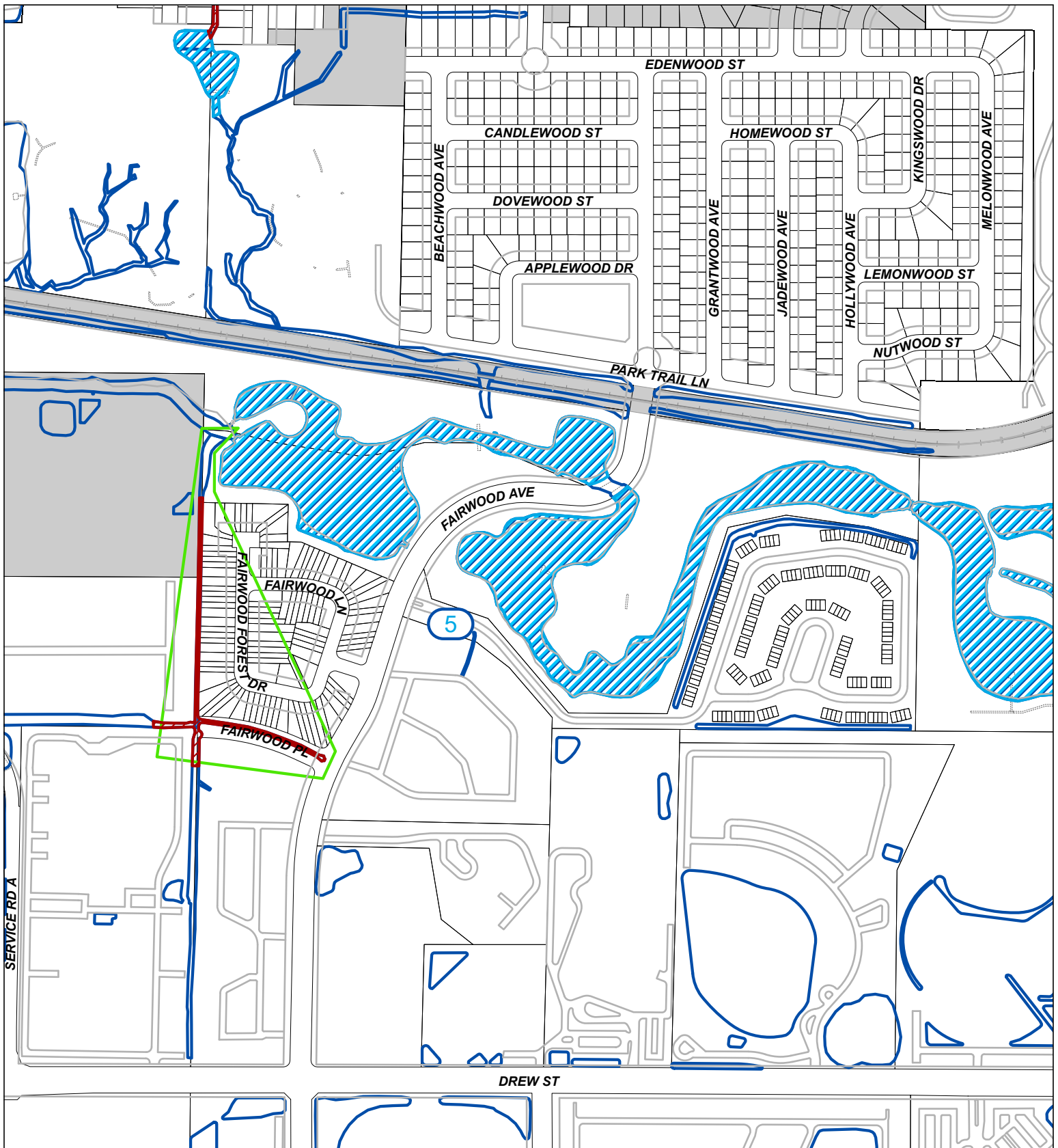
 <p>Prepared by: Department of Public Works - Engineering Geographic Technology Division 100 S. Myrtle Ave, Clearwater, FL 33756 Ph: (727)562-4750, Fax: (727)526-4755 www.MyClearwater.com</p>	LOCATION: Arcturas Avenue Pond and Gabion ACRES: 1.2 / PERIMETER: 5,893 Linear Ft			
	Map Gen By: MD	Reviewed By: SK	Date: 11/19/2025	
Grid #: 289A	S- T- R: 13-29S-15E	Scale: Scale: 1:3,000	Legend:  Gabions  Maintenance Area  Stormwater Pond	

Pond, Channel, & Mitigation Maintenance Contract - RFP



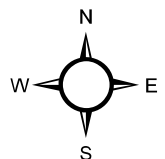
<p>Prepared by: Department of Public Works - Engineering Geographic Technology Division 100 S. Myrtle Ave, Clearwater, FL 33756 Ph: (727)562-4750, Fax: (727)526-4755 www.MyClearwater.com</p>	LOCATION: Byram Ditch ACRES: 1.3 / PERIMETER: 1,372 Linear Ft			
	Map Gen By: MD	Reviewed By: SK	Date: 11/19/2025	
Grid #: 252A	S- T- R: 2-29S-15E	Scale: Scale: 1:3,000	Maintenance Area Stormwater Pond Enclave	


Pond, Channel, & Mitigation Maintenance Contract - RFP



LOCATION:Cliff Stevens Park and Gabion
 ACRES: 17.1 / PERIMETER: 14,611 Linear Ft

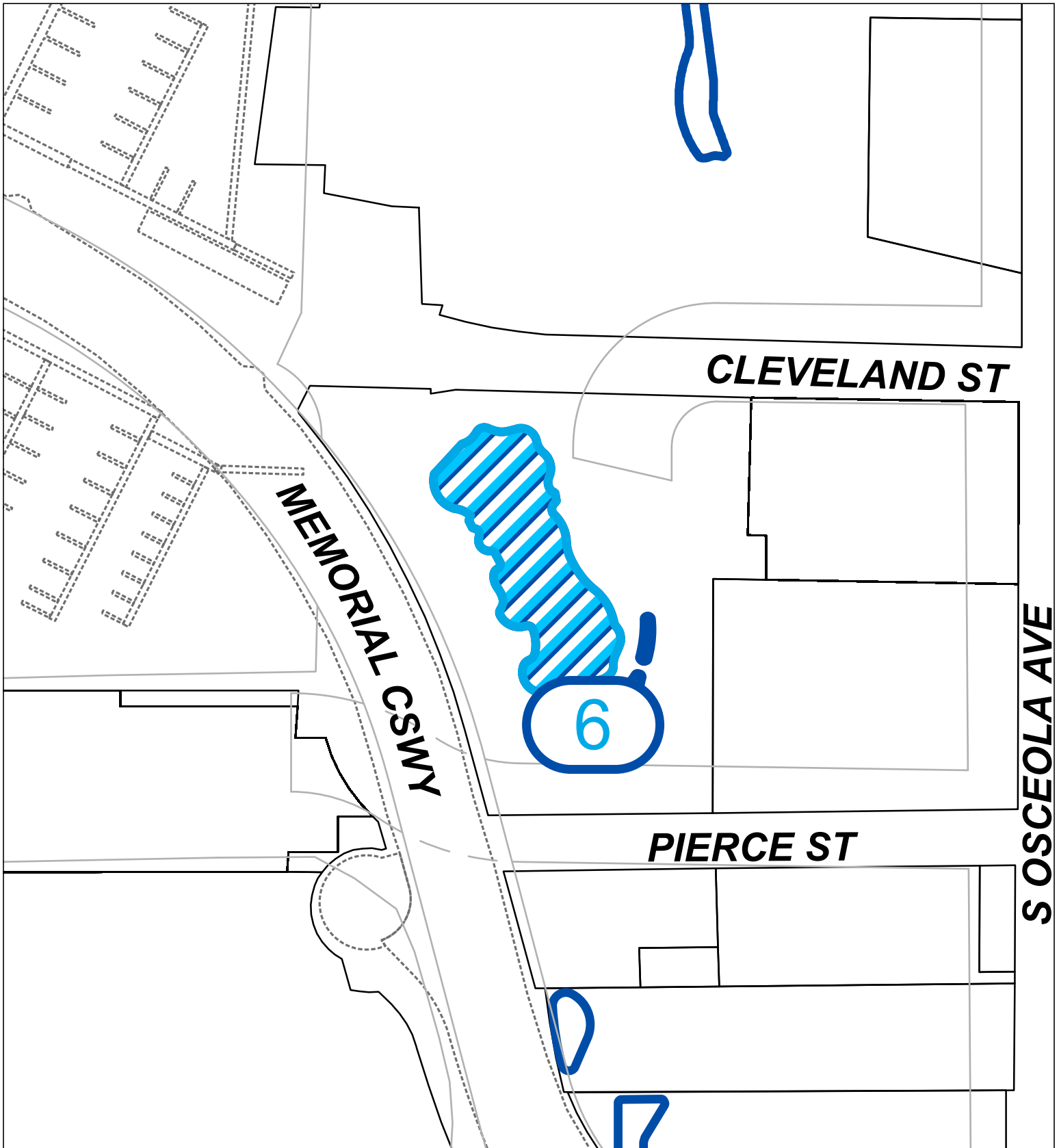
Gabiions
 Maintenance Area
 No Treatment Area
 Stormwater Pond
 Enclave


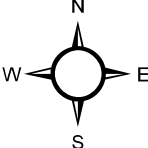



 Prepared by:
 Department of Public Works - Engineering
 Geographic Technology Division
 100 S. Myrtle Ave, Clearwater, FL 33756
 Ph: (727)562-4750, Fax: (727)526-4755
 www.MyClearwater.com

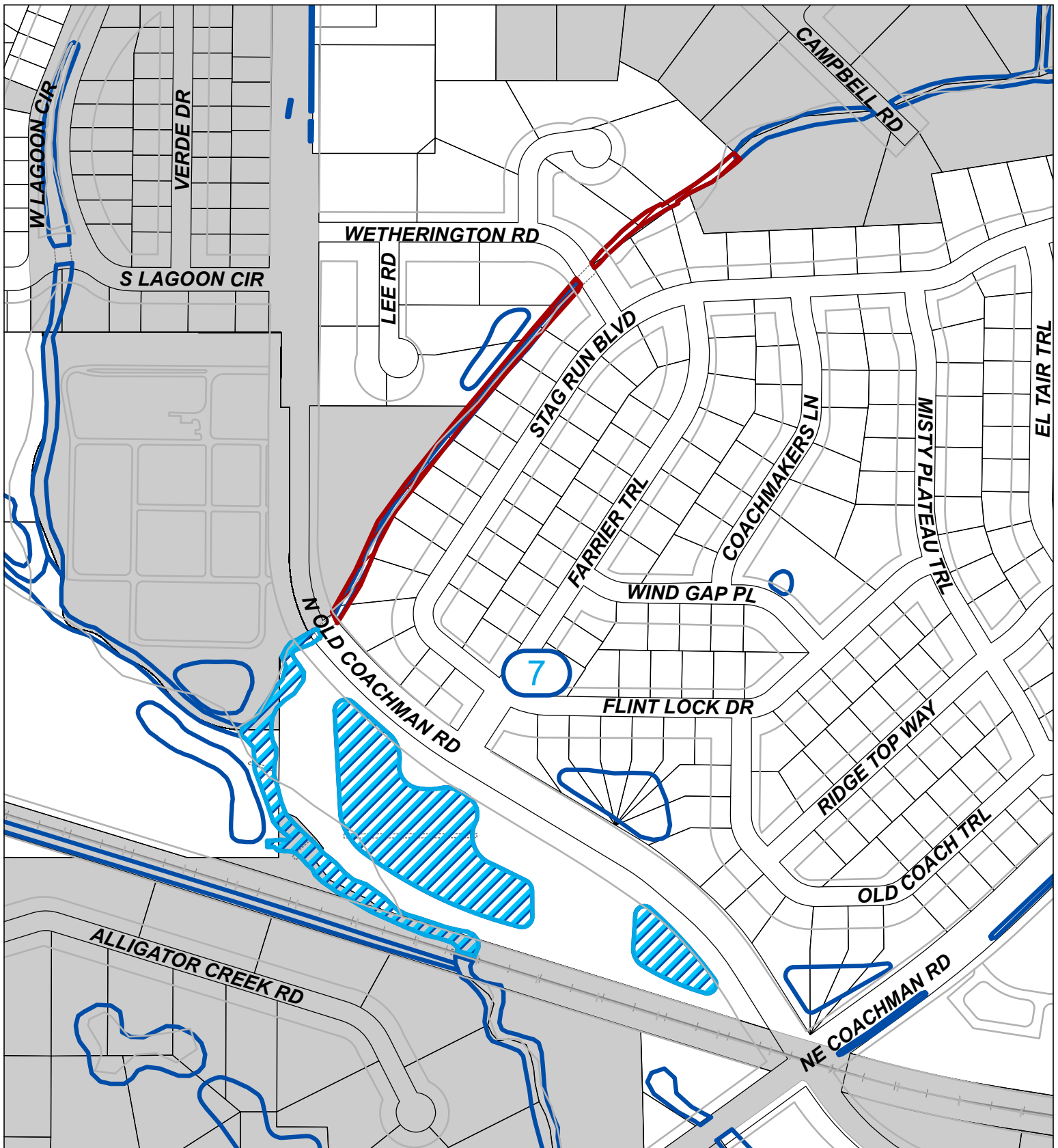
Map Gen By:	MD	Reviewed By:	SK	Date:	11/19/2025
Grid #:	282A	S- T- R:	8-29S-16E	Scale:	Scale: 1:6,000


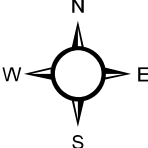




Pond, Channel, & Mitigation Maintenance Contract - RFP



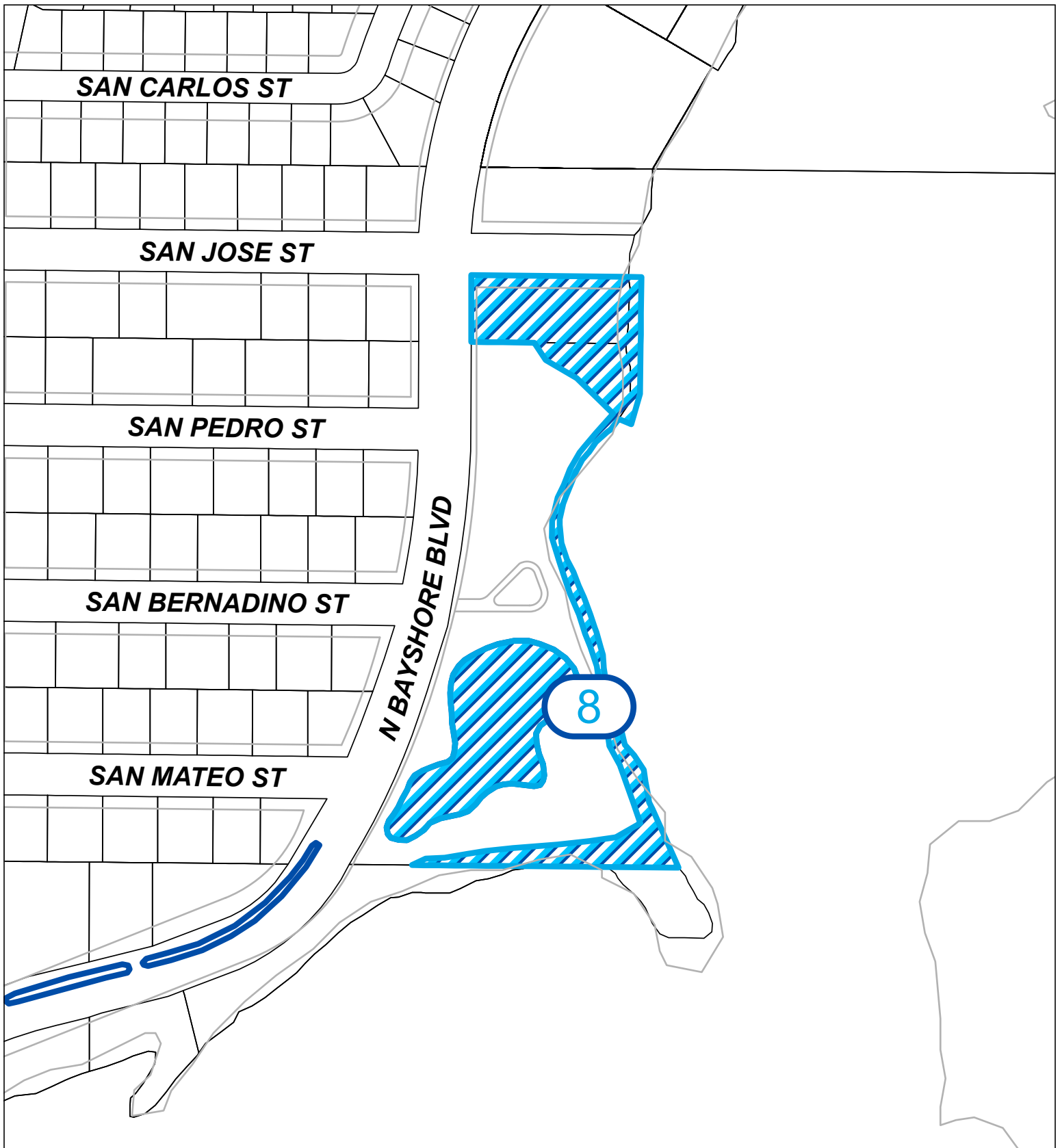
 <p>Prepared by: Department of Public Works - Engineering Geographic Technology Division 100 S. Myrtle Ave, Clearwater, FL 33756 Ph: (727)562-4750, Fax: (727)526-4755 www.MyClearwater.com</p>	LOCATION: Coachman Park Pond ACRES: 0.9 / PERIMETER: 978 Linear Ft				
	<input checked="" type="checkbox"/> Maintenance Area		<input type="checkbox"/> Stormwater Pond		
	Map Gen By:	MD	Reviewed By:	SK	
Grid #:	286B	S- T- R:	16-29S-15E	Scale:	Scale: 1:2,000




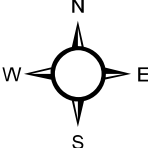
Pond, Channel, & Mitigation Maintenance Contract - RFP



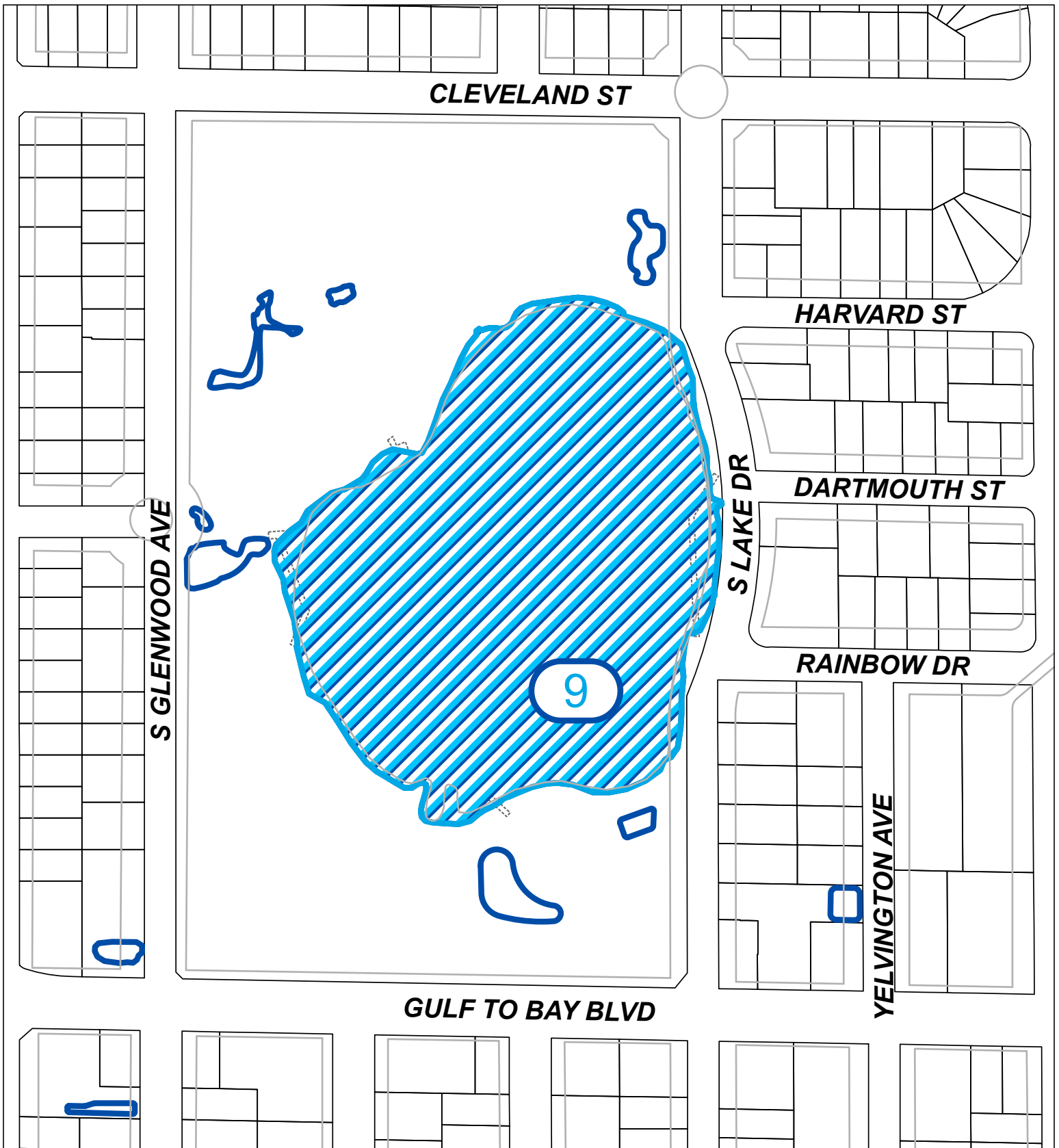
 <p>Prepared by: Department of Public Works - Engineering Geographic Technology Division 100 S. Myrtle Ave, Clearwater, FL 33756 Ph: (727)562-4750, Fax: (727)526-4755 www.MyClearwater.com</p>	LOCATION: Coachman Park Ridge and Gabion ACRES: 5.4 / PERIMETER: 11,343 Linear Ft			
	Map Gen By: MD	Reviewed By: SK	Date: 11/19/2025	
Grid #: 272A	S- T- R: 7-29S-16E	Scale: Scale: 1:4,000	Legend:  Gabions  Maintenance Area  Stormwater Pond  Enclave	




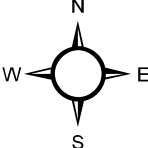
Pond, Channel, & Mitigation Maintenance Contract - RFP



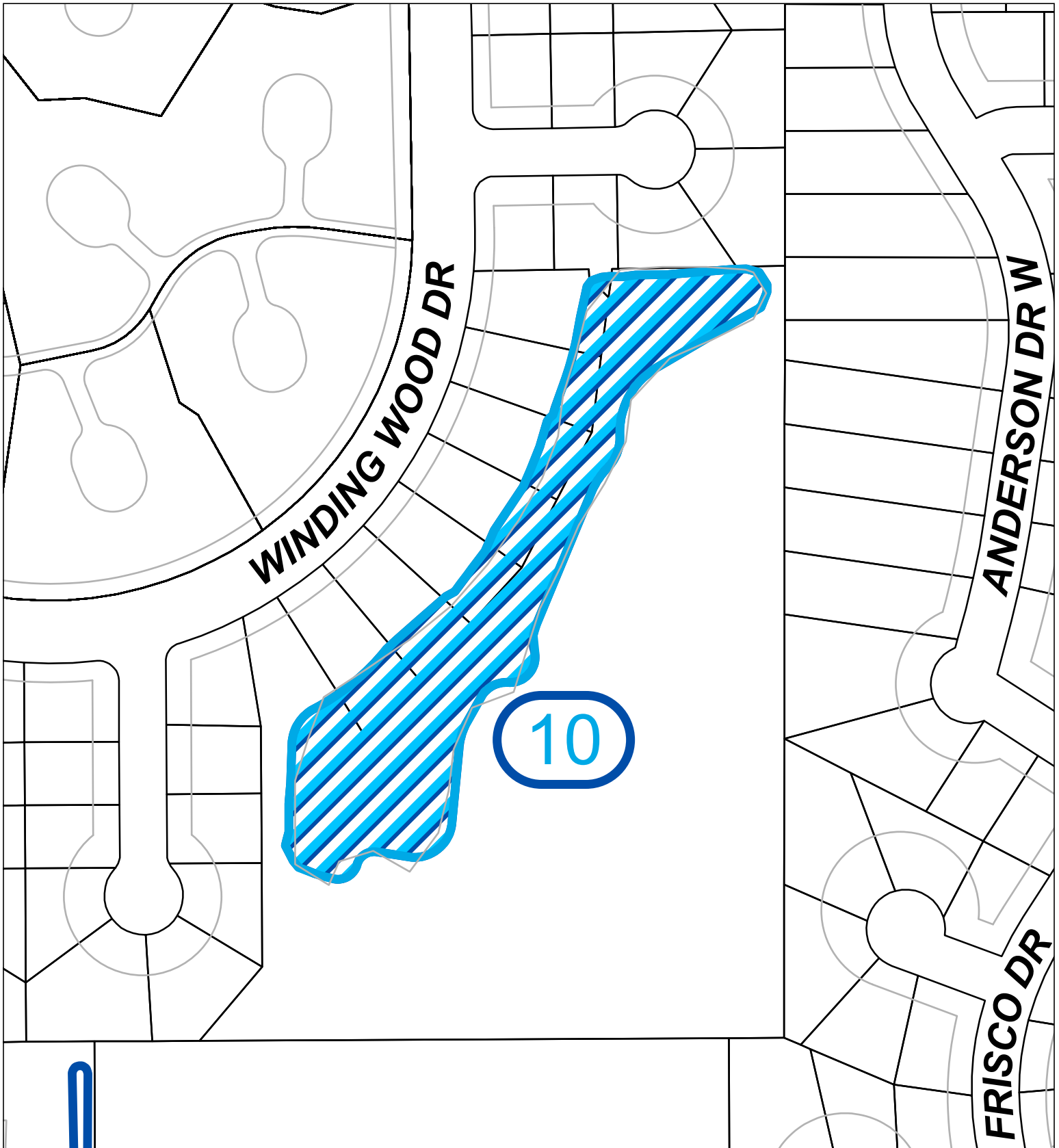
 <p>Prepared by: Department of Public Works - Engineering Geographic Technology Division 100 S. Myrtle Ave, Clearwater, FL 33756 Ph: (727)562-4750, Fax: (727)526-4755 www.MyClearwater.com</p>	LOCATION: Cooper's Bayou Park ACRES: 3.7 / PERIMETER: 5,058 Linear Ft  Maintenance Area  Stormwater Pond						
	Map Gen By:	MD	Reviewed By:	SK		Date:	11/19/2025
	Grid #:	283B	S- T- R:	9-29S-16E		Scale:	Scale: 1:3,000


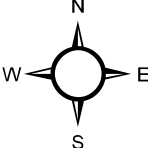
Pond, Channel, & Mitigation Maintenance Contract - RFP



 <p>Prepared by: Department of Public Works - Engineering Geographic Technology Division 100 S. Myrtle Ave, Clearwater, FL 33756 Ph: (727)562-4750, Fax: (727)526-4755 www.MyClearwater.com</p>	LOCATION: Crest Lake ACRES: 13.5 / PERIMETER: 3,078 Linear Ft  Maintenance Area  Stormwater Pond			
	Map Gen By: MD	Reviewed By: SK	Date: 11/19/2025	
	Grid #: 288A	S- T- R: 14-29S-15E	Scale: Scale: 1:3,000	


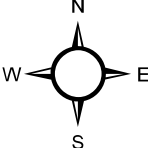




Pond, Channel, & Mitigation Maintenance Contract - RFP



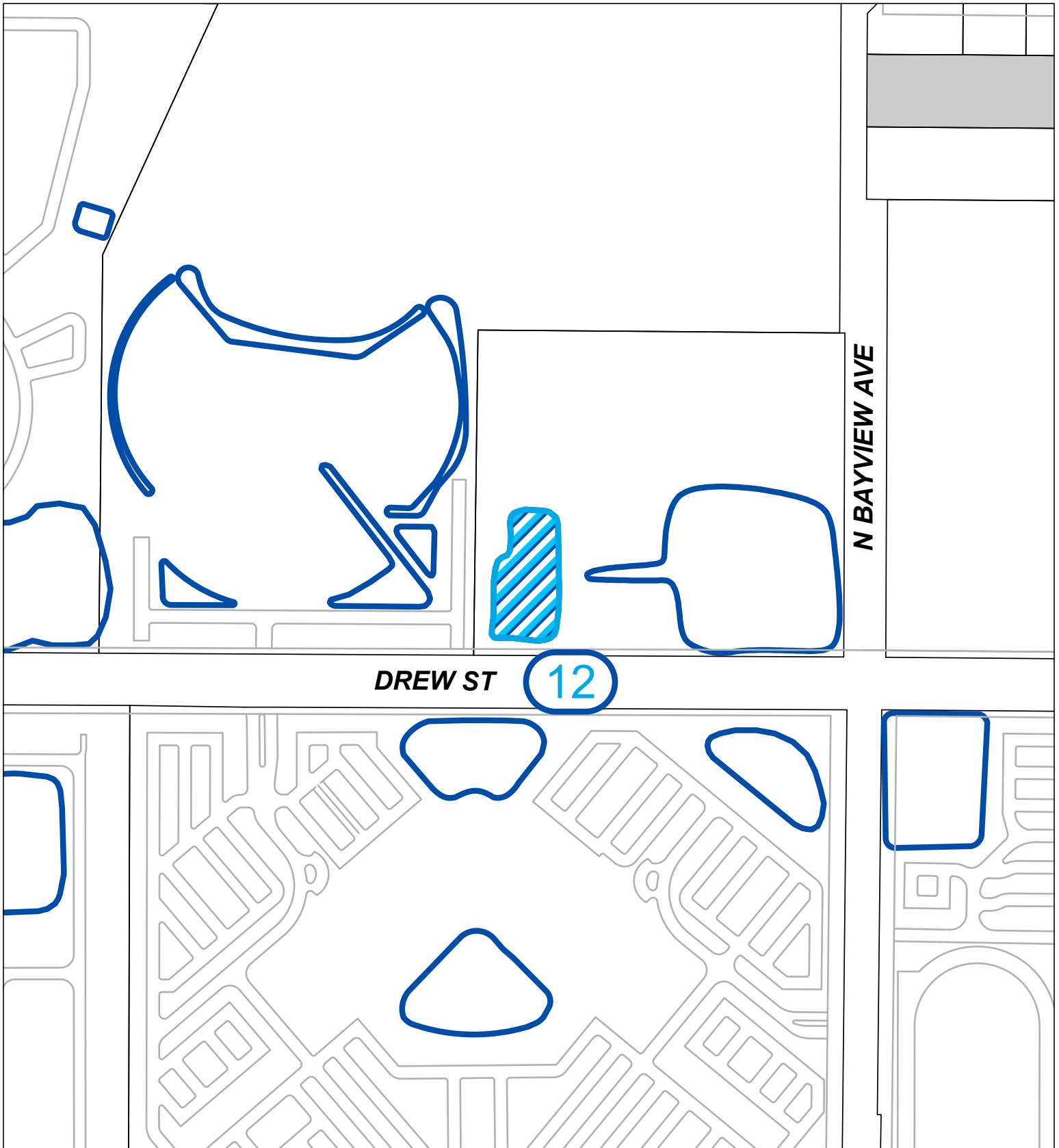
 <p>Prepared by: Department of Public Works - Engineering Geographic Technology Division 100 S. Myrtle Ave, Clearwater, FL 33756 Ph: (727)562-4750, Fax: (727)526-4755 www.MyClearwater.com</p>	LOCATION: Cypress Bend Pond ACRES: 2.7 / PERIMETER: 2,210 Linear Ft				
	<input checked="" type="checkbox"/> Maintenance Area		<input type="checkbox"/> Stormwater Pond		
	Map Gen By:	MD	Reviewed By:	SK	
Grid #:	222A	S- T- R:	29-28S-16E	Scale:	Scale: 1:2,000


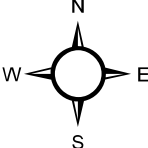



Pond, Channel, & Mitigation Maintenance Contract - RFP



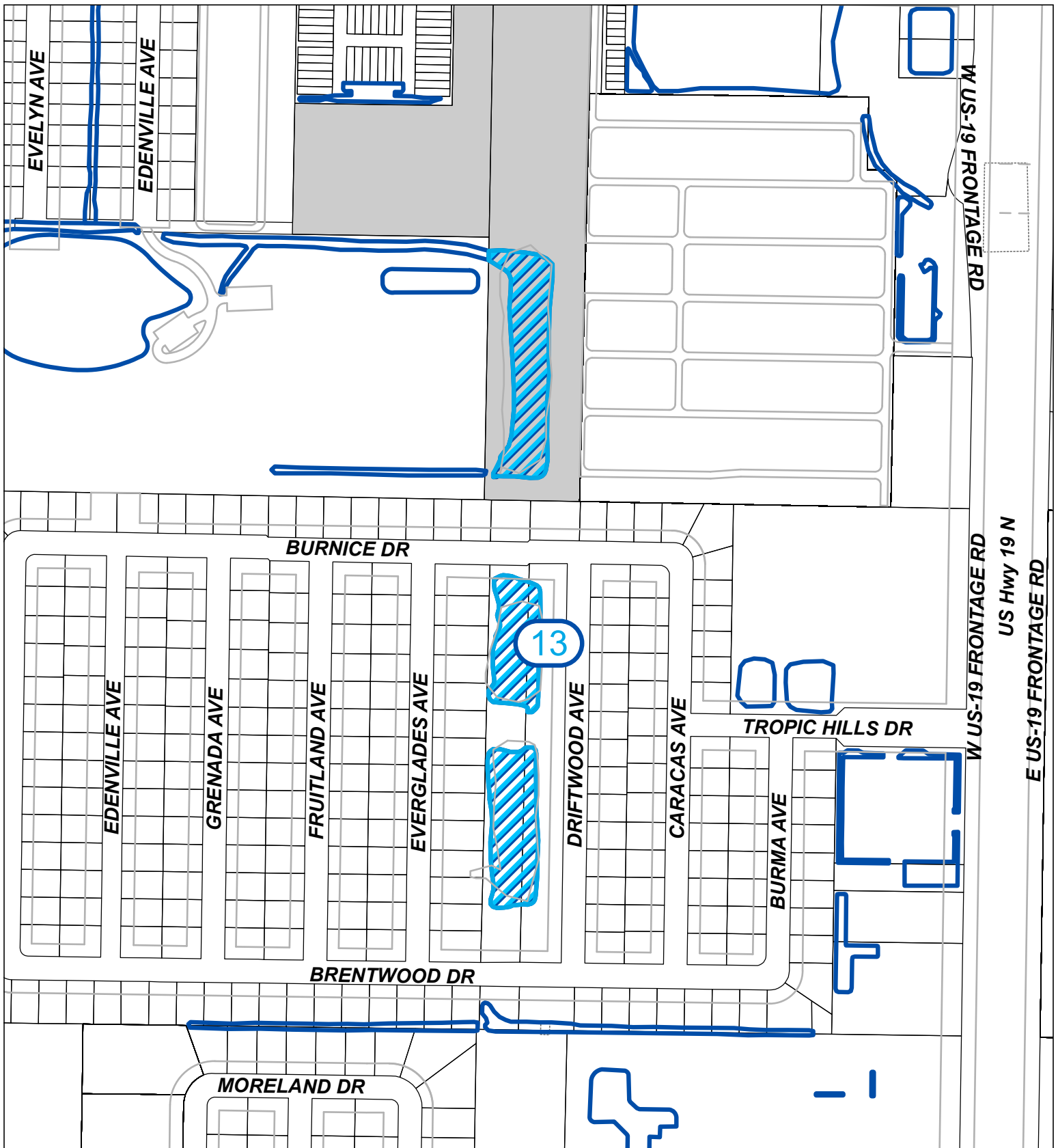
 <p>Prepared by: Department of Public Works - Engineering Geographic Technology Division 100 S. Myrtle Ave, Clearwater, FL 33756 Ph: (727)562-4750, Fax: (727)526-4755 www.MyClearwater.com</p>	LOCATION: D.D. Davis Park ACRES: 0.2 / PERIMETER: 918 Linear Ft			
	Map Gen By: MD	Reviewed By: SK	Date: 11/19/2025	
Grid #: 234A	S- T- R: 33-28S-16E	Scale: Scale: 1:2,000	Legend:  Outside Treatment Area  Maintenance Area  Stormwater Pond  Enclave	

Pond, Channel, & Mitigation Maintenance Contract - RFP



 <p>Prepared by: Department of Public Works - Engineering Geographic Technology Division 100 S. Myrtle Ave, Clearwater, FL 33756 Ph: (727)562-4750, Fax: (727)526-4755 www.MyClearwater.com</p>	LOCATION: Drew Street Pond ACRES: 0.6 / PERIMETER: 681 Linear Ft					
	 Maintenance Area		 Stormwater Pond			 Enclave
	Map Gen By: MD	Reviewed By: SK	Date: 11/19/2025			
Grid #: 282B	S- T- R: 8-29S-16E	Scale: Scale: 1:3,000				

Pond, Channel, & Mitigation Maintenance Contract - RFP

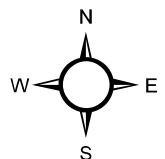



Prepared by:
 Department of Public Works - Engineering
 Geographic Technology Division
 100 S. Myrtle Ave, Clearwater, FL 33756
 Ph: (727)562-4750, Fax: (727)526-4755
 www.MyClearwater.com

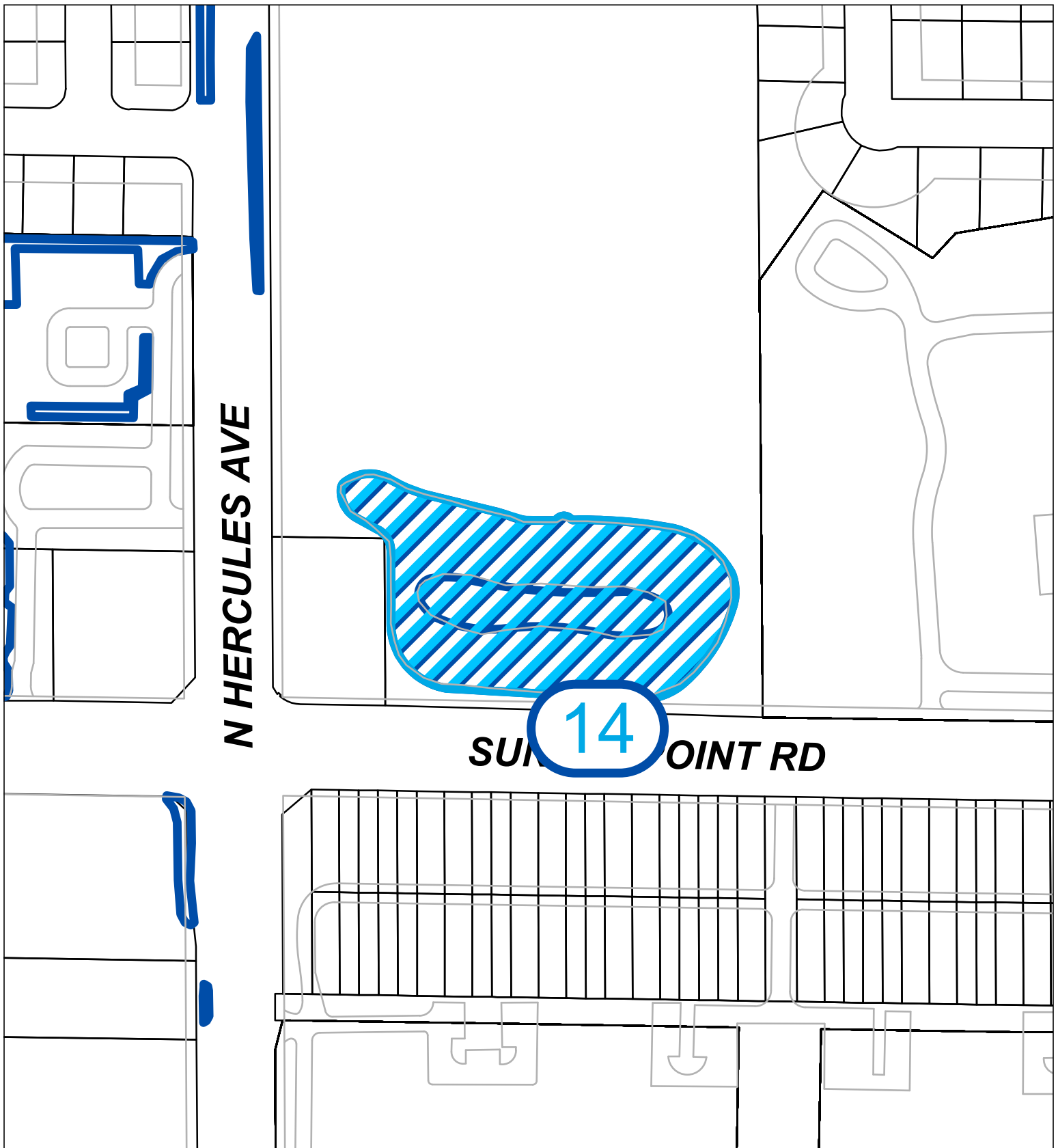
LOCATION: Florida Power ROW
 ACRES: 3.2 / PERIMETER: 3,362 Linear Ft




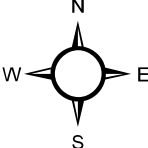
 Maintenance Area  Stormwater Pond  Enclave

Map Gen By:	MD	Reviewed By:	SK	Date:	11/19/2025
Grid #:	309N	S - T - R:	19-29S-16E	Scale:	Scale: 1:4,000

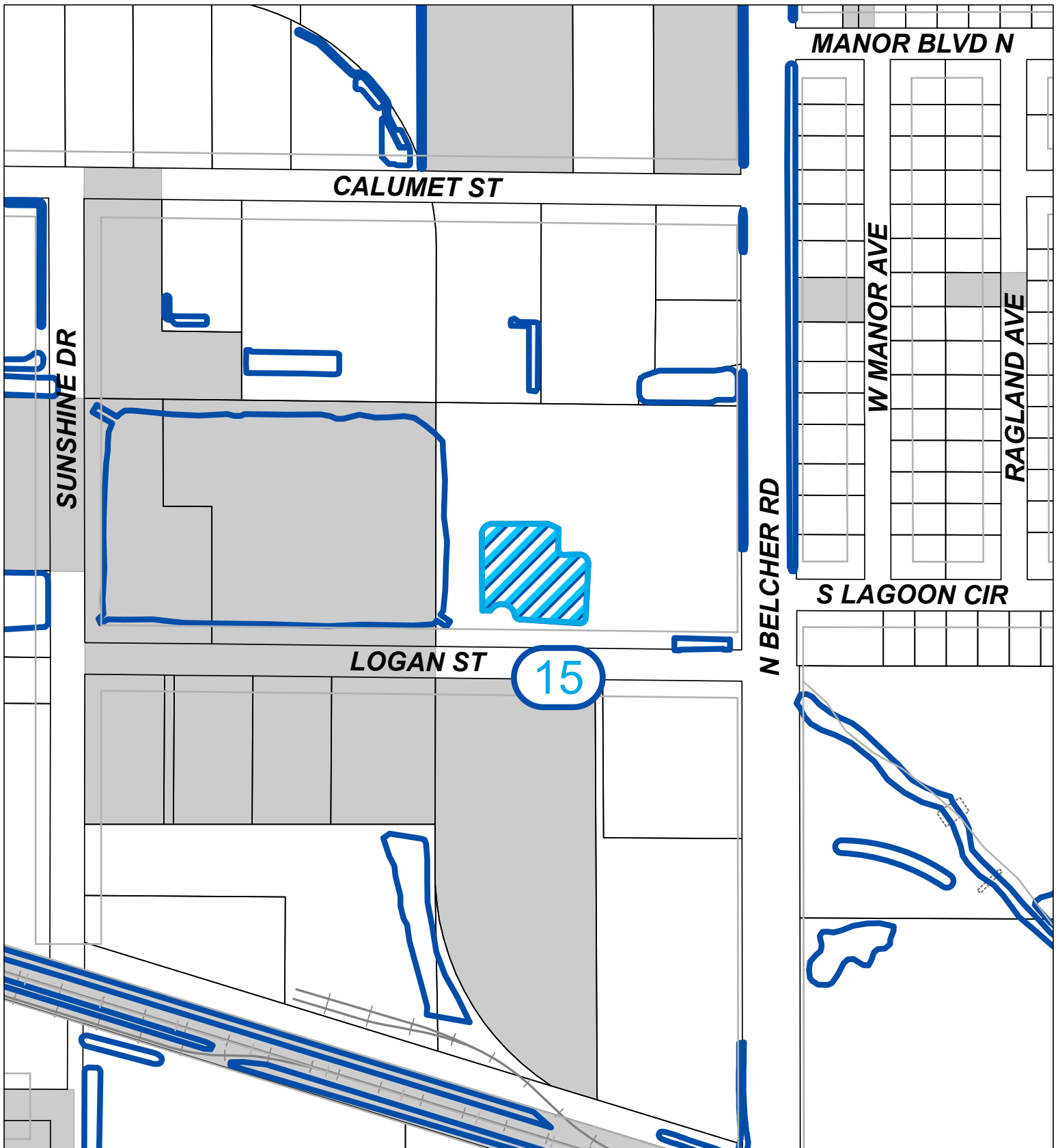



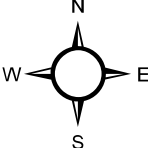
Pond, Channel, & Mitigation Maintenance Contract - RFP



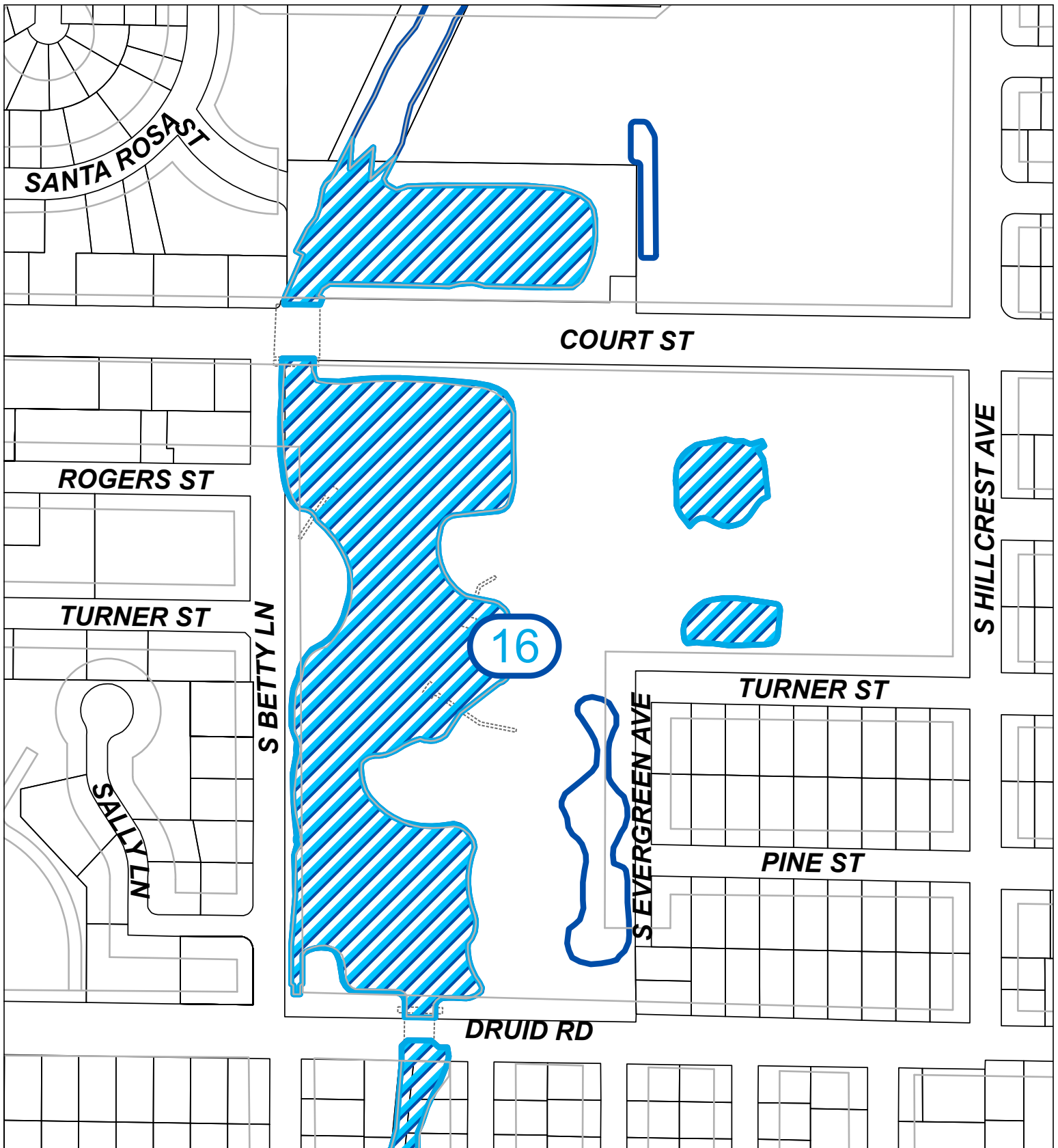
 <p>Prepared by: Department of Public Works - Engineering Geographic Technology Division 100 S. Myrtle Ave, Clearwater, FL 33756 Ph: (727)562-4750, Fax: (727)526-4755 www.MyClearwater.com</p>	LOCATION: Frank Tack Park ACRES: 2.2 / PERIMETER: 1,326 Linear Ft  Maintenance Area  Stormwater Pond						
	Map Gen By:	MD	Reviewed By:	SK		Date:	11/19/2025
	Grid #:	253B	S- T- R:	1-29S-15E		Scale:	Scale: 1:2,000




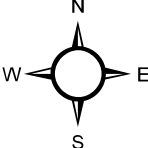
Pond, Channel, & Mitigation Maintenance Contract - RFP



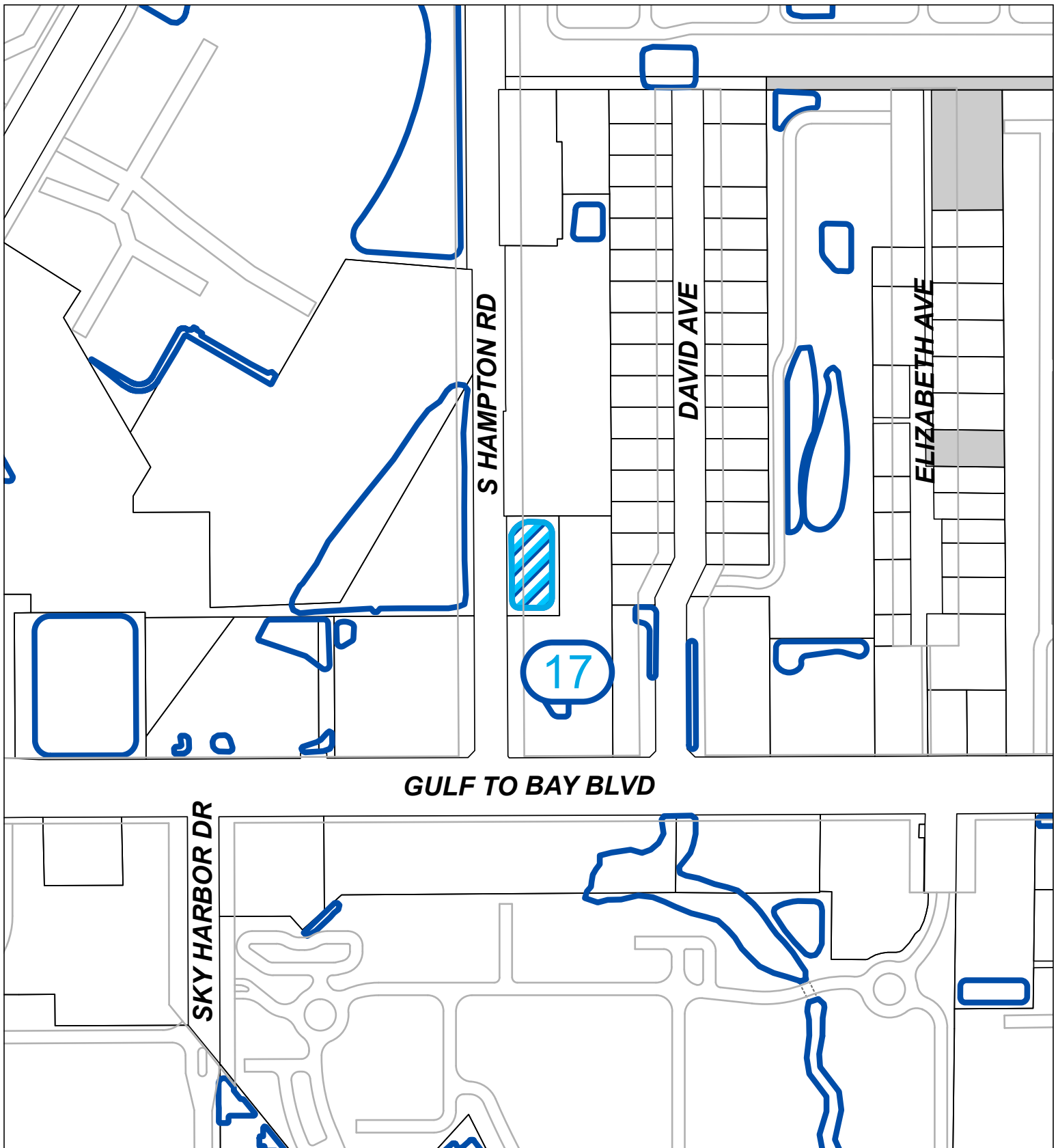
 <p>Prepared by: Department of Public Works - Engineering Geographic Technology Division 100 S. Myrtle Ave, Clearwater, FL 33756 Ph: (727)562-4750, Fax: (727)526-4755 www.MyClearwater.com</p>	LOCATION: FS48 Pond ACRES: 0.7 / PERIMETER: 743 Linear Ft			
	Map Gen By: MD	Reviewed By: SK		
Grid #: 262B	S- T- R: 1-29S-15E	Scale: Scale: 1:3,000		


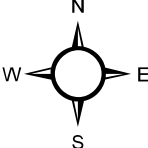



Pond, Channel, & Mitigation Maintenance Contract - RFP



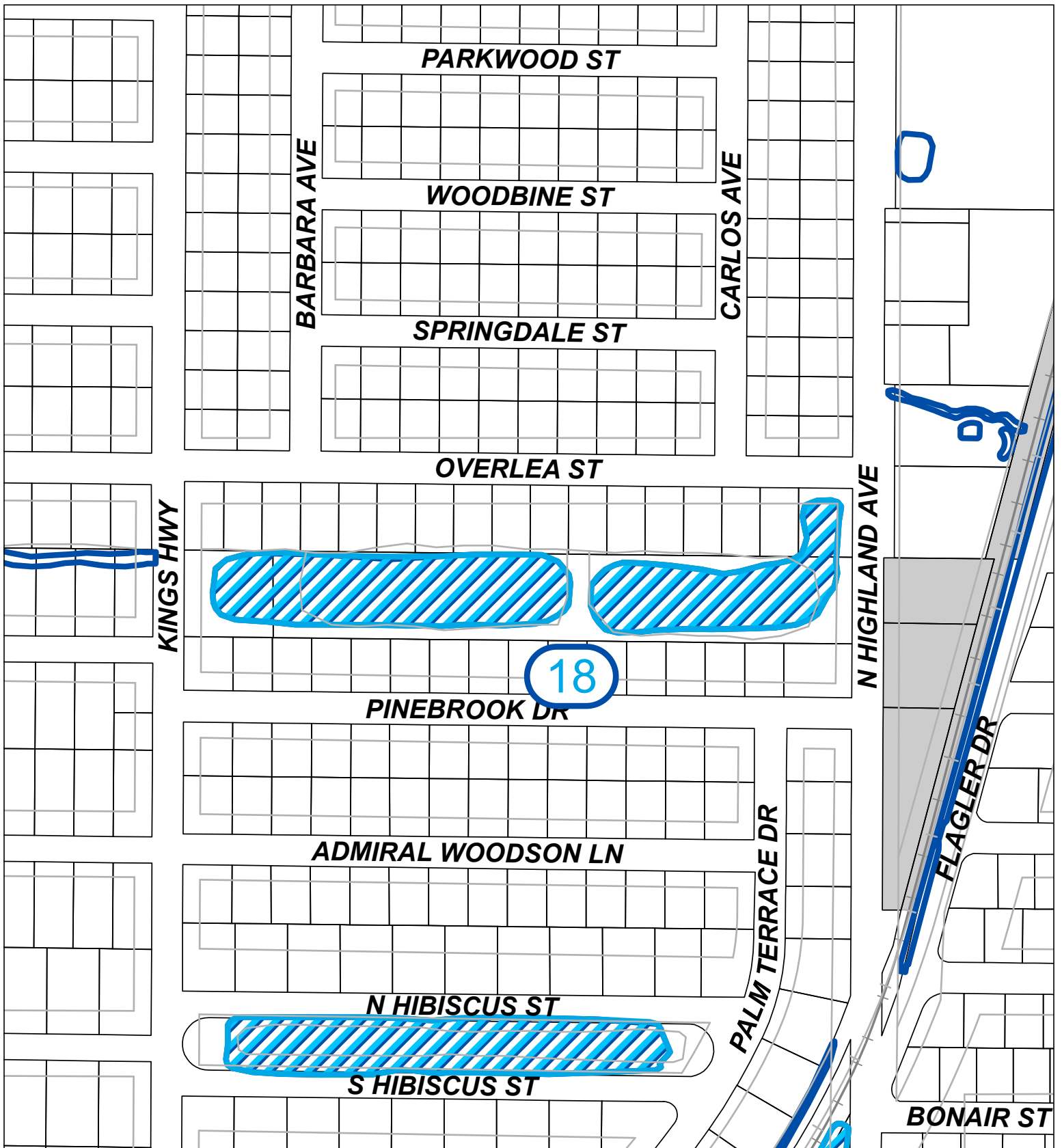
 <p>CLEARWATER BRIGHT AND BEAUTIFUL - BAY TO BEACH</p> <p>Prepared by: Department of Public Works - Engineering Geographic Technology Division 100 S. Myrtle Ave, Clearwater, FL 33756 Ph: (727)562-4750, Fax: (727)526-4755 www.MyClearwater.com</p>	LOCATION: Glen Oaks Pond ACRES: 11.9 / PERIMETER: 6,909 Linear Ft  Maintenance Area  Stormwater Pond			
	Map Gen By: MD Grid #: 296B	Reviewed By: SK S- T- R: 15-29S-15E	Date: 11/19/2025 Scale: Scale: 1:3,000	

Pond, Channel, & Mitigation Maintenance Contract - RFP



 <p>Prepared by: Department of Public Works - Engineering Geographic Technology Division 100 S. Myrtle Ave, Clearwater, FL 33756 Ph: (727)562-4750, Fax: (727)526-4755 www.MyClearwater.com</p>	LOCATION: Hampton Rd Pond ACRES: 0.3 / PERIMETER: 444 Linear Ft			
	Map Gen By: MD	Reviewed By: SK	Date: 11/19/2025	
Grid #: 291B	S- T- R: 17-29S-16E	Scale: Scale: 1:3,000	Maintenance Area  Stormwater Pond  Enclave 	

Pond, Channel, & Mitigation Maintenance Contract - RFP

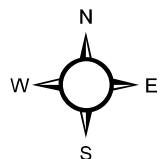


Prepared by:
 Department of Public Works - Engineering
 Geographic Technology Division
 100 S. Myrtle Ave, Clearwater, FL 33756
 Ph: (727)562-4750, Fax: (727)526-4755
 www.MyClearwater.com

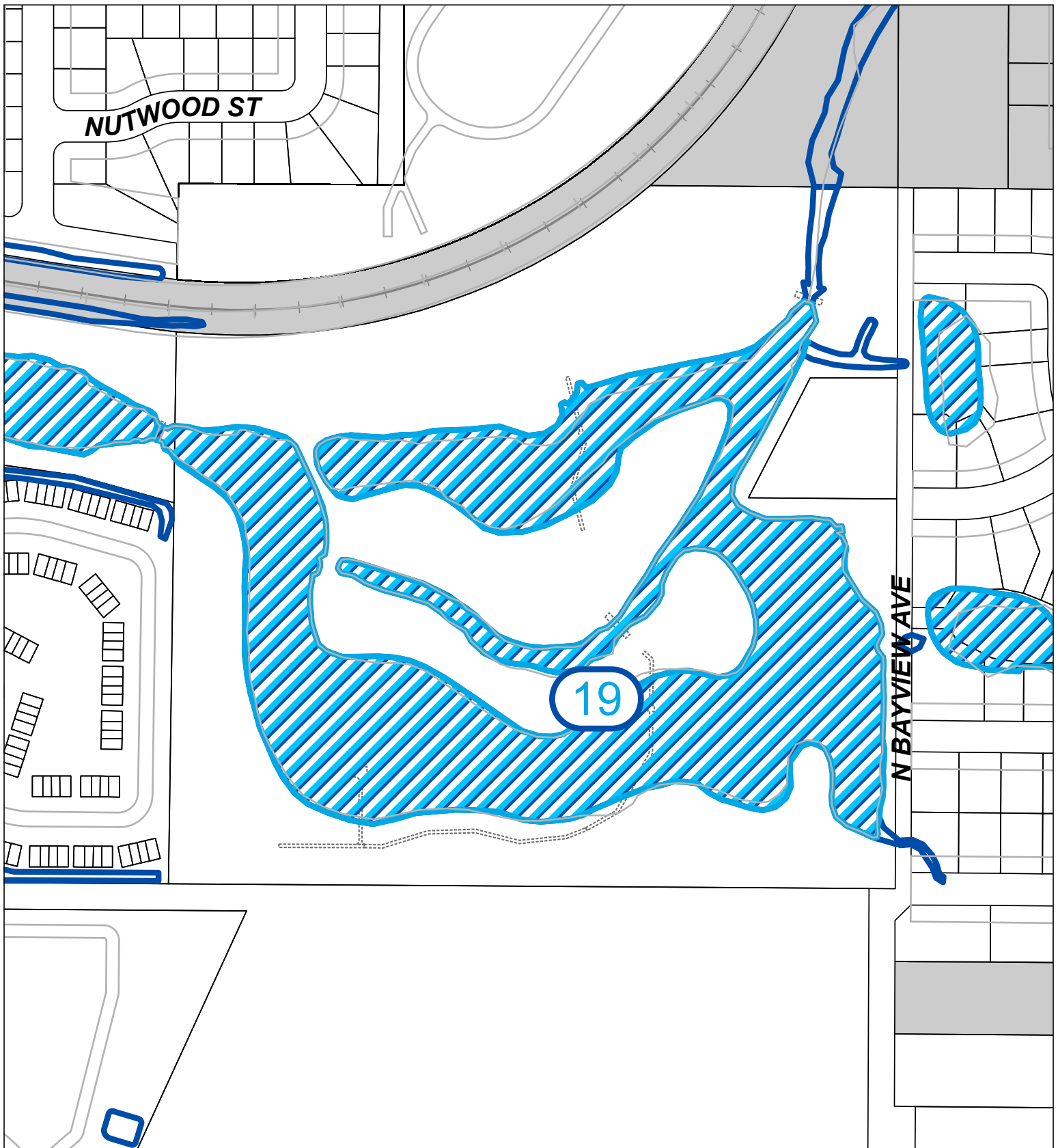
LOCATION: Highland Ponds
 ACRES: 3.4 / PERIMETER: 2,837 Linear Ft


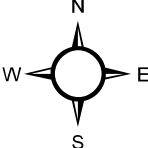
Maintenance Area Stormwater Pond Enclave

Map Gen By:	MD	Reviewed By:	SK	Date:	11/19/2025
Grid #:	270A	S- T- R:	11-29S-15E	Scale:	Scale: 1:3,000

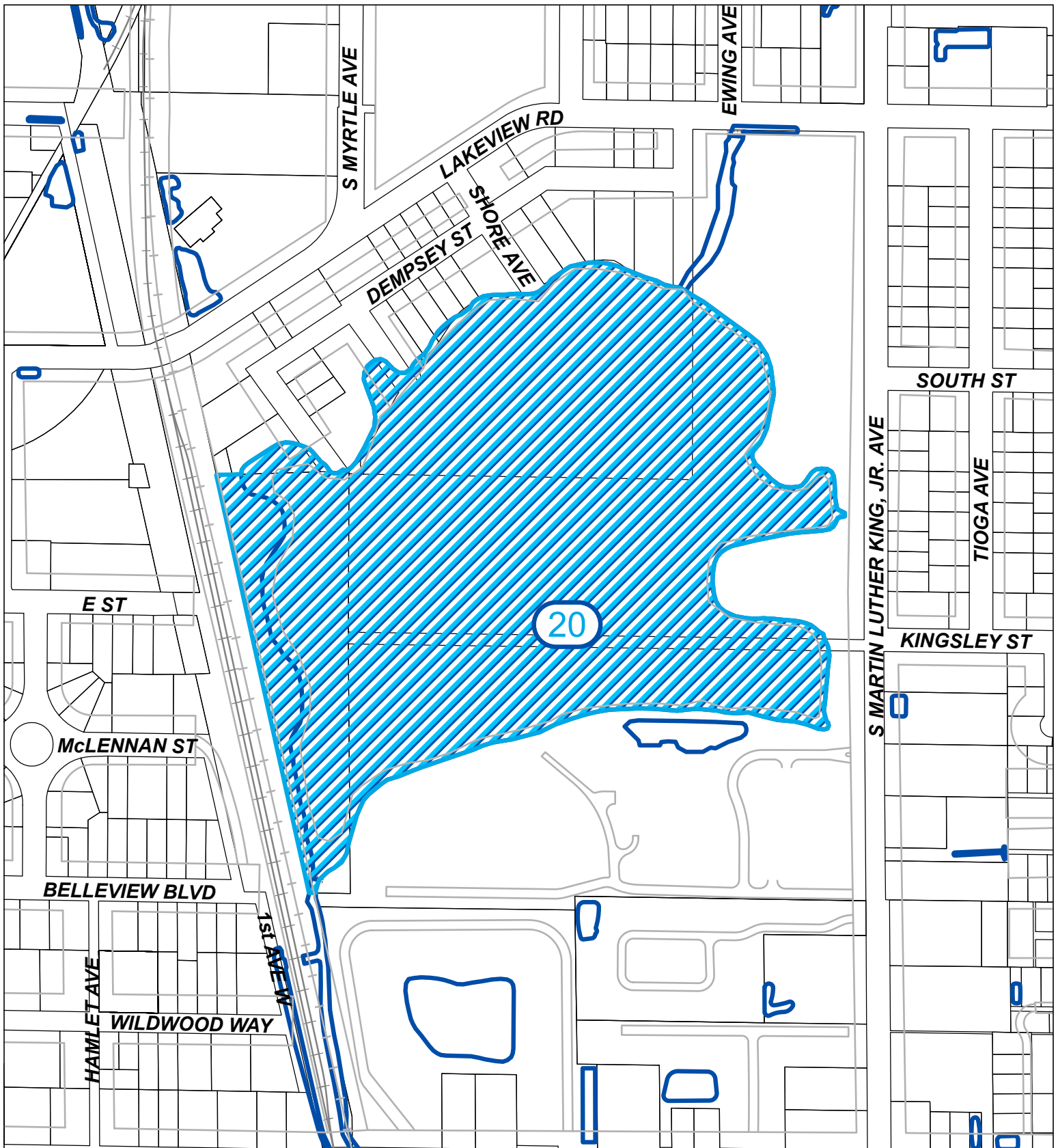



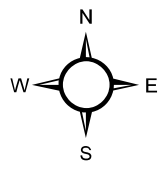
Pond, Channel, & Mitigation Maintenance Contract - RFP



 <p>Prepared by: Department of Public Works - Engineering Geographic Technology Division 100 S. Myrtle Ave, Clearwater, FL 33756 Ph: (727)562-4750, Fax: (727)526-4755 www.MyClearwater.com</p>	LOCATION: Kapok Park ACRES: 13.6 / PERIMETER: 9,325 Linear Ft			
	Map Gen By: MD	Reviewed By: SK	Date: 11/19/2025	
Grid #: 282B	S- T- R: 9-29S-16E	Scale: Scale: 1:3,000		


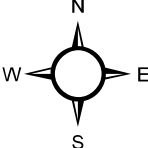



Pond, Channel, & Mitigation Maintenance Contract - RFP



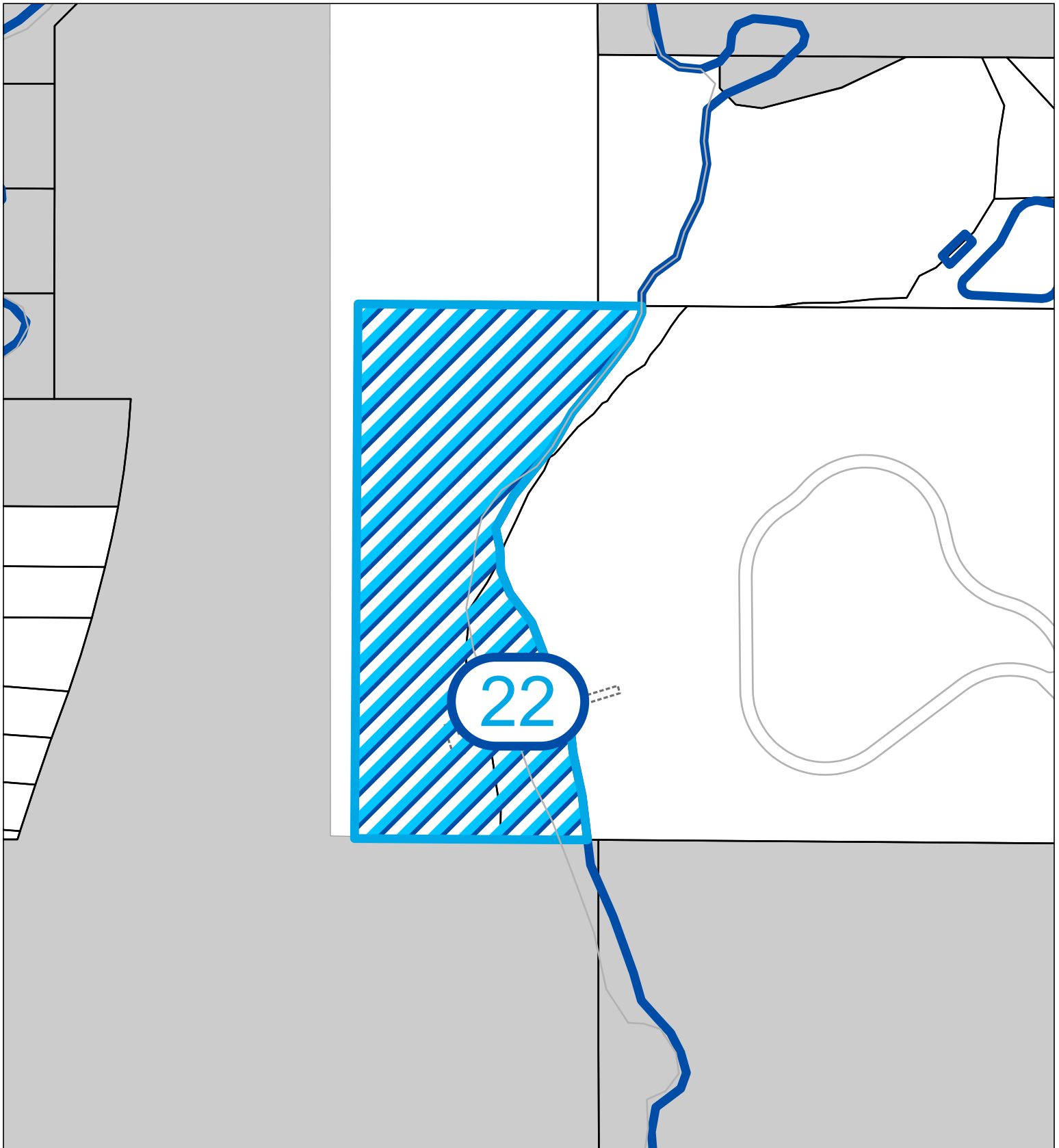
 <p>Prepared by: Department of Public Works - Engineering Geographic Technology Division 100 S. Myrtle Ave, Clearwater, FL 33756 Ph: (727)562-4750, Fax: (727)526-4755 www.MyClearwater.com</p>	LOCATION: Lake Bellevue ACRES: 32.6 / PERIMETER: 6,192 Linear Ft				
	[Hatched Box] Maintenance Area [Blue Outline Box] Stormwater Pond				
Map Gen By:	MD	Reviewed By:	SK	Date:	11/19/2025
Grid #:	306A	S- T- R:	22-29S-15E	Scale:	Scale: 1:4,000


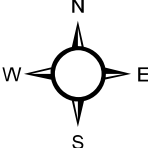



Pond, Channel, & Mitigation Maintenance Contract - RFP



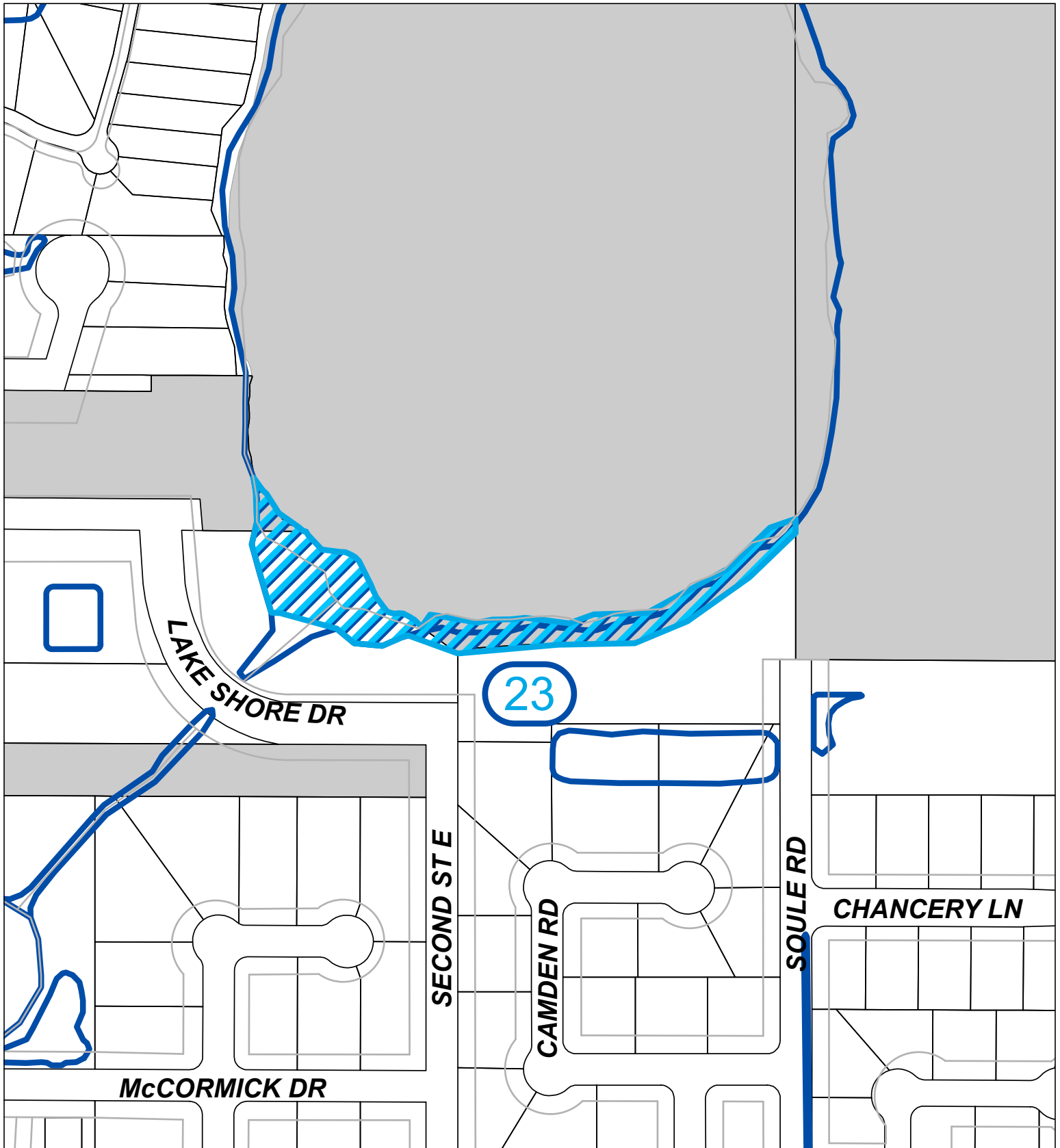
 <p>Prepared by: Department of Public Works - Engineering Geographic Technology Division 100 S. Myrtle Ave, Clearwater, FL 33756 Ph: (727)562-4750, Fax: (727)526-4755 www.MyClearwater.com</p>	LOCATION: Lake Carol ACRES: 0.5 / PERIMETER: 635 Linear Ft			
	Maintenance Area  Stormwater Pond  Enclave 			
Grid #: 283A	S- T- R: 25-29S-15E	Scale: Scale: 1:2,000		


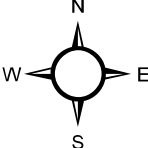
Pond, Channel, & Mitigation Maintenance Contract - RFP



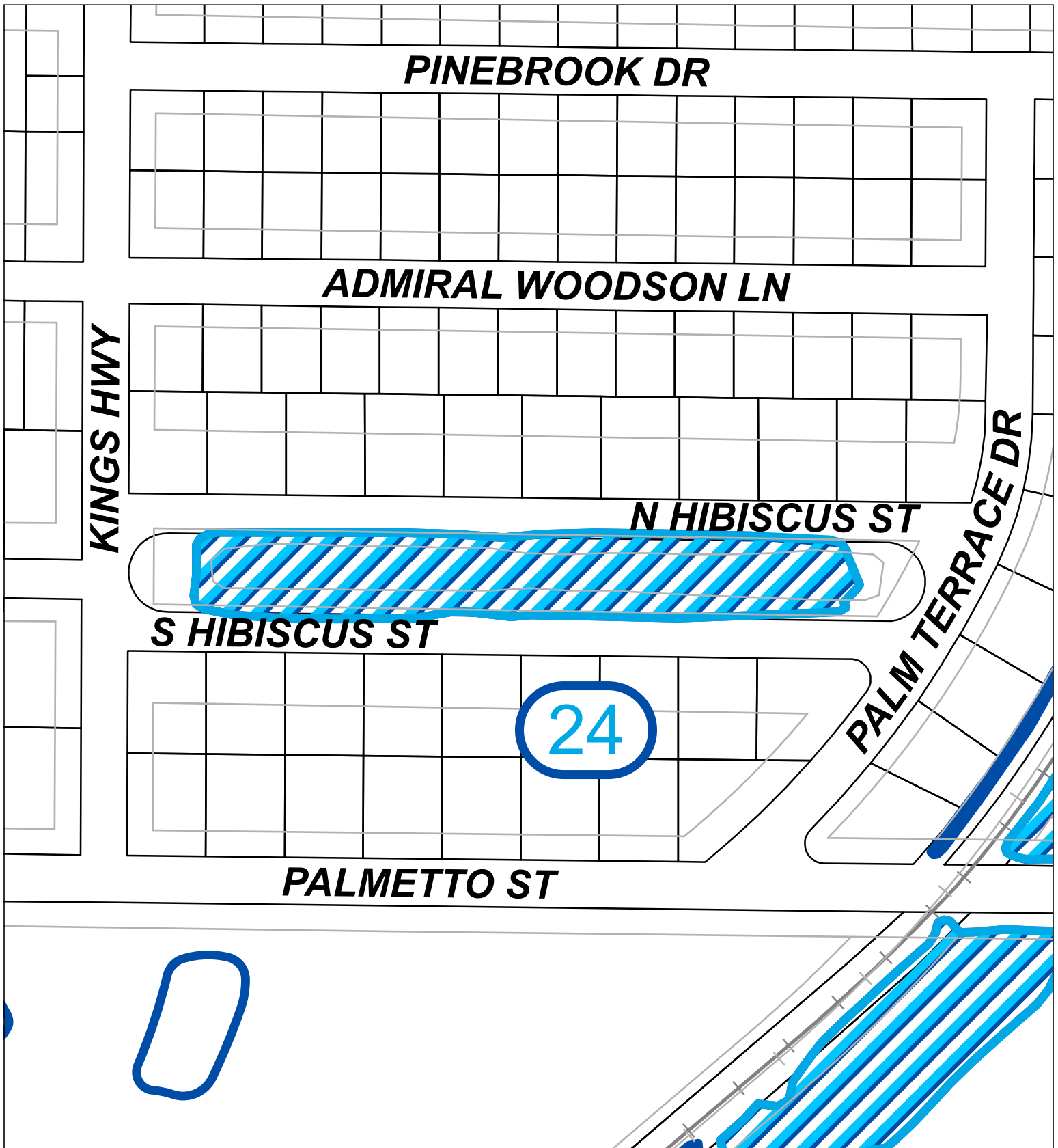
 <p>Prepared by: Department of Public Works - Engineering Geographic Technology Division 100 S. Myrtle Ave, Clearwater, FL 33756 Ph: (727)562-4750, Fax: (727)526-4755 www.MyClearwater.com</p>	LOCATION: Lake Chatauqua Park ACRES: 4.0 / PERIMETER: 2,093 Linear Ft				
	Maintenance Area  Stormwater Pond  Enclave 				
	Map Gen By:	MD	Reviewed By:		SK
Grid #:	233B	S- T- R:	32-28S-16E	Scale:	Scale: 1:2,000


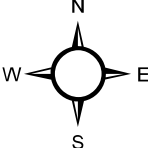
Pond, Channel, & Mitigation Maintenance Contract - RFP



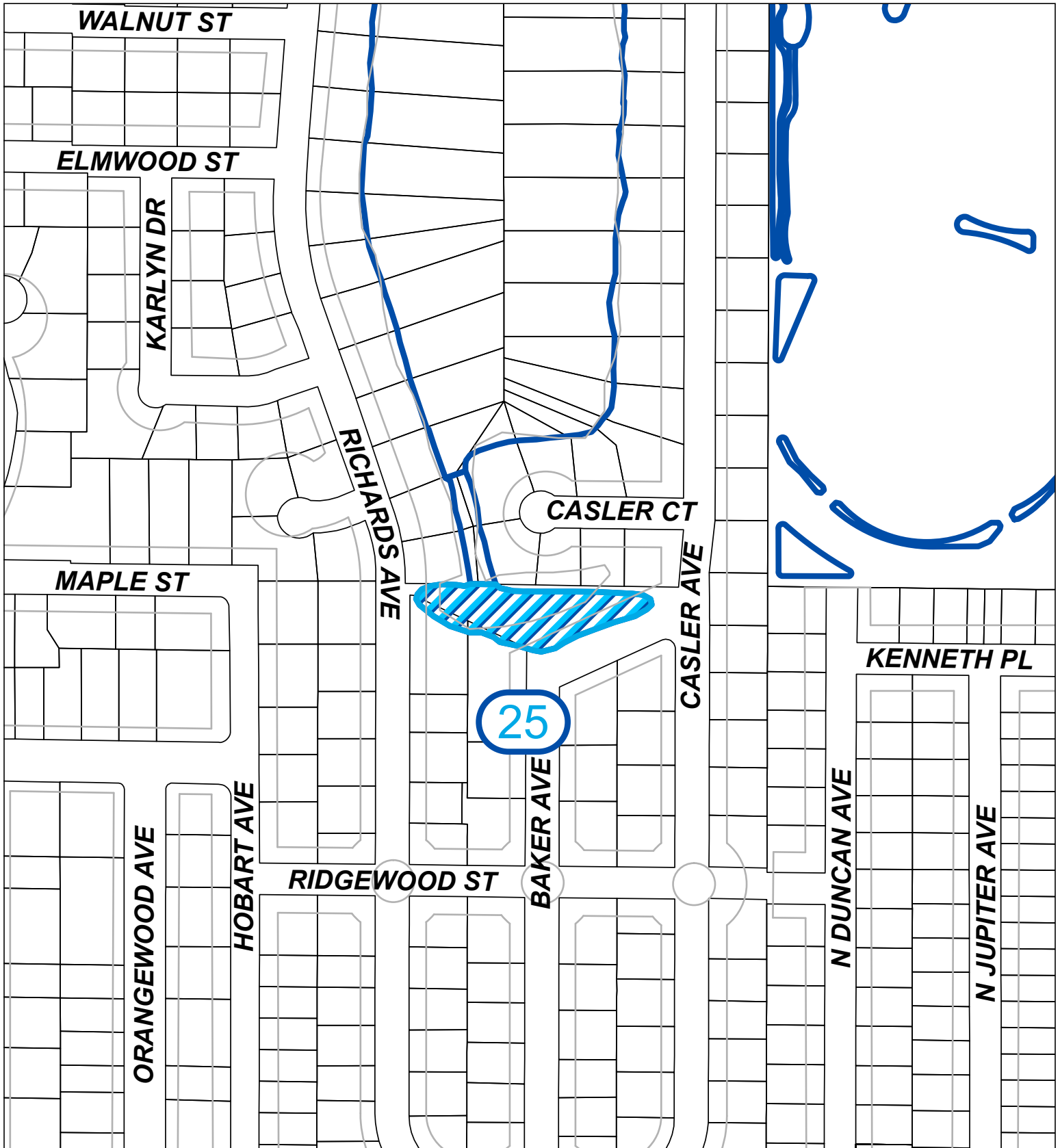
 <p>Prepared by: Department of Public Works - Engineering Geographic Technology Division 100 S. Myrtle Ave, Clearwater, FL 33756 Ph: (727)562-4750, Fax: (727)526-4755 www.MyClearwater.com</p>	LOCATION: Lake Chatauqua S ACRES: 1.8 / PERIMETER: 2,622 Linear Ft			
	Map Gen By: MD	Reviewed By: SK	Date: 11/19/2025	
Grid #: 244A	S- T- R: 32-28S-16E	Scale: Scale: 1:3,000		

Pond, Channel, & Mitigation Maintenance Contract - RFP



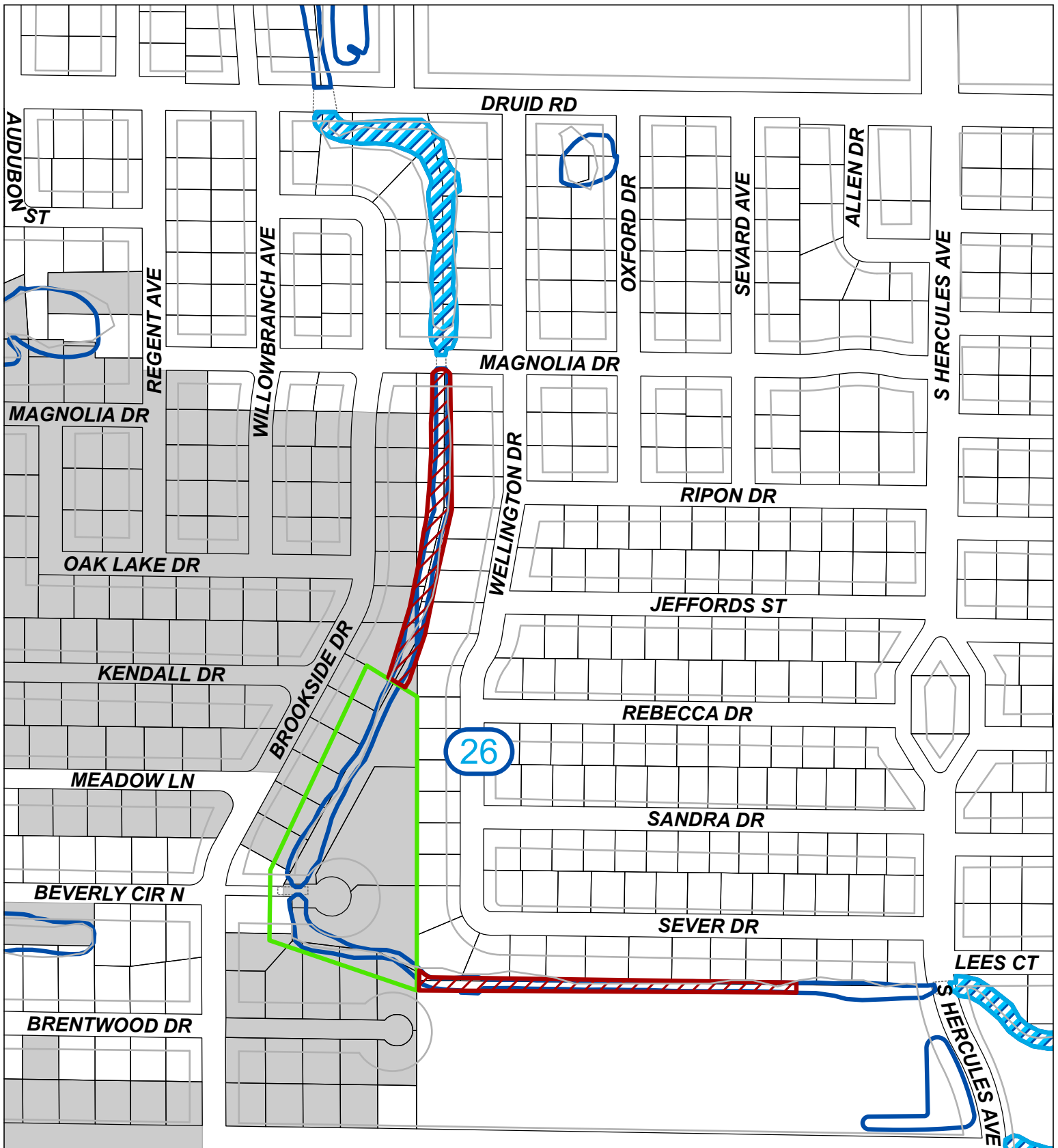
 <p>Prepared by: Department of Public Works - Engineering Geographic Technology Division 100 S. Myrtle Ave, Clearwater, FL 33756 Ph: (727)562-4750, Fax: (727)526-4755 www.MyClearwater.com</p>	LOCATION: Lake Hibiscus ACRES: 2.0 / PERIMETER: 1,830 Linear Ft			
	<input checked="" type="checkbox"/> Maintenance Area <input type="checkbox"/> Stormwater Pond			
	Map Gen By: MD	Reviewed By: SK	Date: 11/19/2025	
Grid #: 270A	S- T- R: 11-29S-15E	Scale: Scale: 1:2,000		


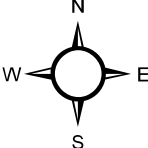





Pond, Channel, & Mitigation Maintenance Contract - RFP



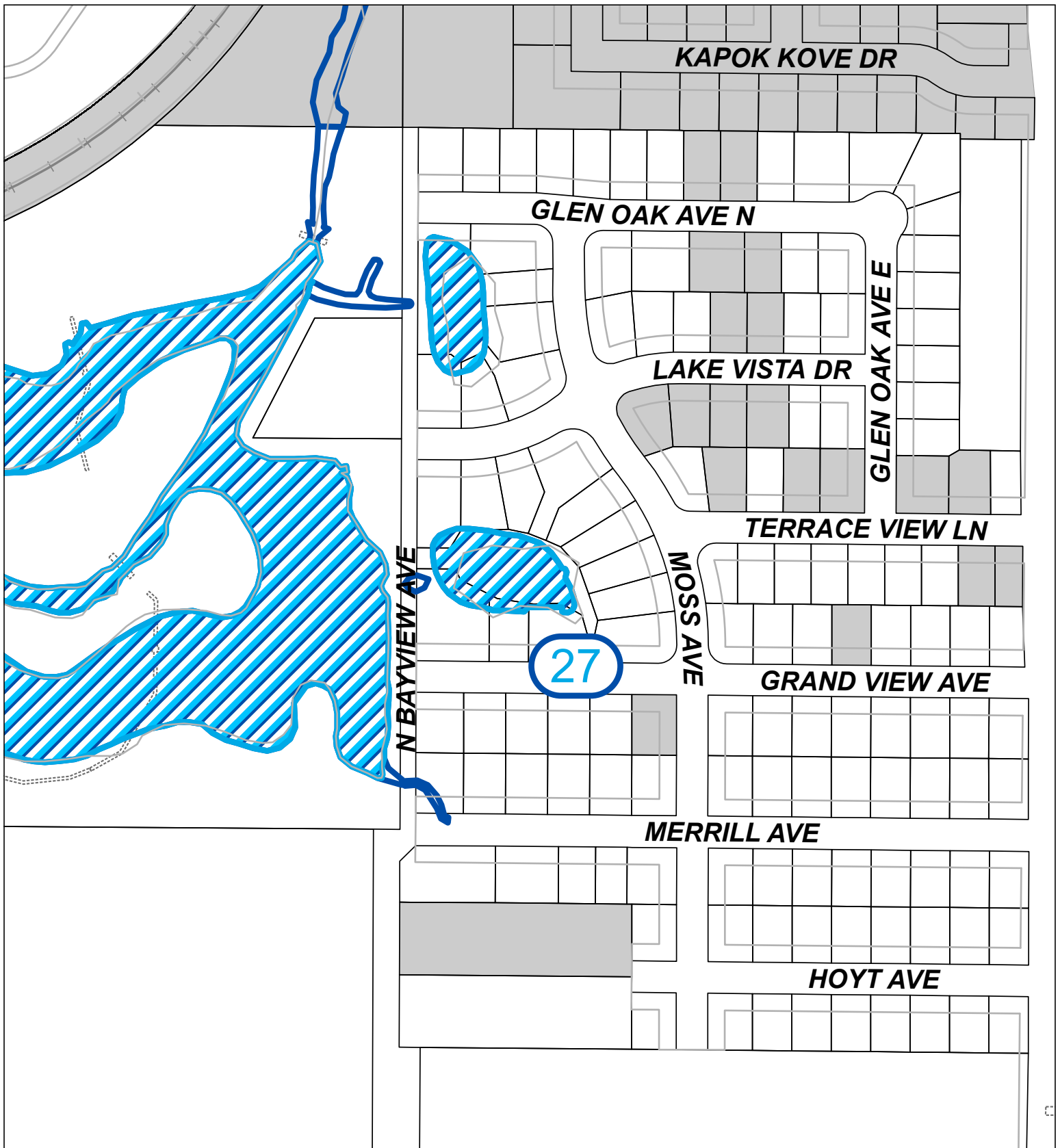
<p>Prepared by: Department of Public Works - Engineering Geographic Technology Division 100 S. Myrtle Ave, Clearwater, FL 33756 Ph: (727)562-4750, Fax: (727)526-4755 www.MyClearwater.com</p>	LOCATION: Lake Hobart ACRES: 0.8 / PERIMETER: 973 Linear Ft			
	Maintenance Area Stormwater Pond			
Grid #: 279B		S- T- R: 11-29S-15E		Scale: Scale: 1:3,000


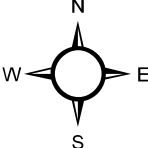



Pond, Channel, & Mitigation Maintenance Contract - RFP



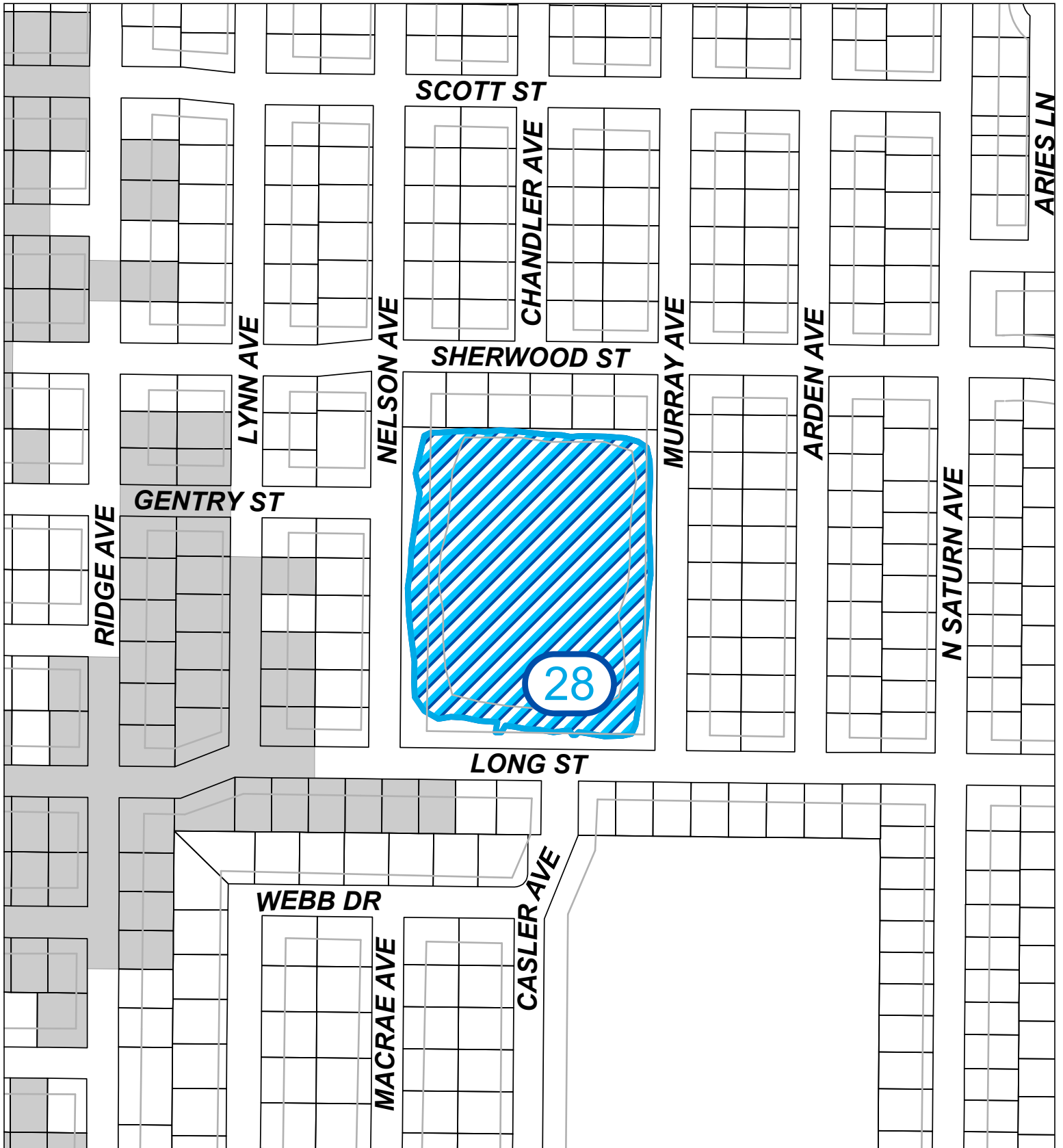
 <p>Prepared by: Department of Public Works - Engineering Geographic Technology Division 100 S. Myrtle Ave, Clearwater, FL 33756 Ph: (727)562-4750, Fax: (727)526-4755 www.MyClearwater.com</p>	LOCATION: Lake Julia and Gabion ACRES: 2.7 / PERIMETER: 6,193 Linear Ft			
	Map Gen By: MD	Reviewed By: SK	Date: 11/19/2025	
Grid #: 298A	S- T- R: 13-29S-15E	Scale: Scale: 1:4,000	Legend:  Gabions  No Treatment Area  Maintenance Area  Stormwater Pond  Enclave	


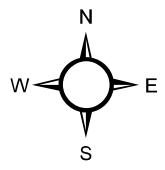



Pond, Channel, & Mitigation Maintenance Contract - RFP



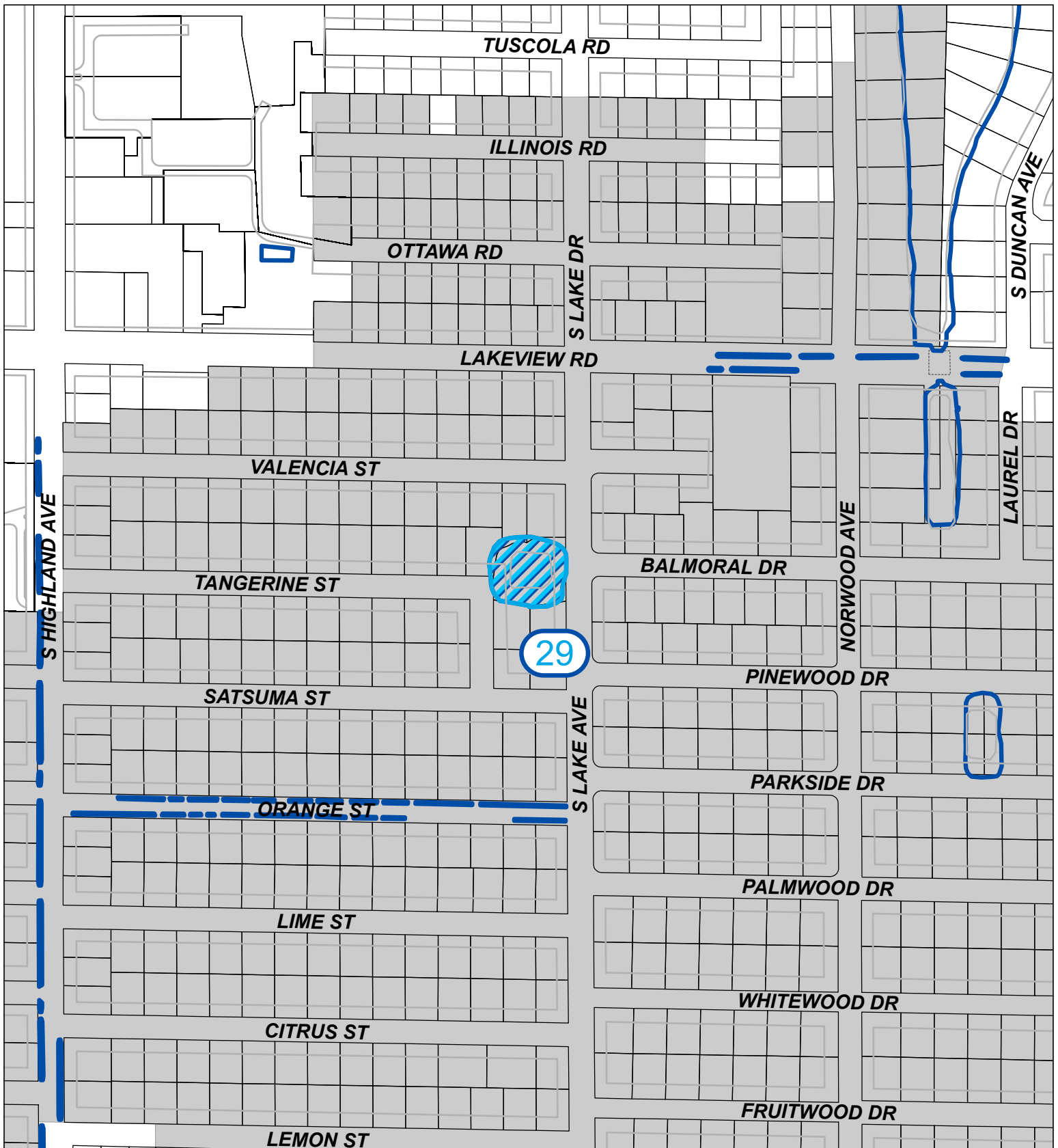
 <p>Prepared by: Department of Public Works - Engineering Geographic Technology Division 100 S. Myrtle Ave, Clearwater, FL 33756 Ph: (727)562-4750, Fax: (727)526-4755 www.MyClearwater.com</p>	LOCATION: Lake Louise ACRES: 0.7 / PERIMETER: 730 Linear Ft			
	Maintenance Area  Stormwater Pond  Enclave 			
	Map Gen By: MD	Reviewed By: SK	Date: 11/19/2025	
Grid #: 283A	S- T- R: 24-29S-15E	Scale: Scale: 1:3,000		


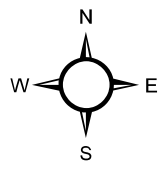



Pond, Channel, & Mitigation Maintenance Contract - RFP



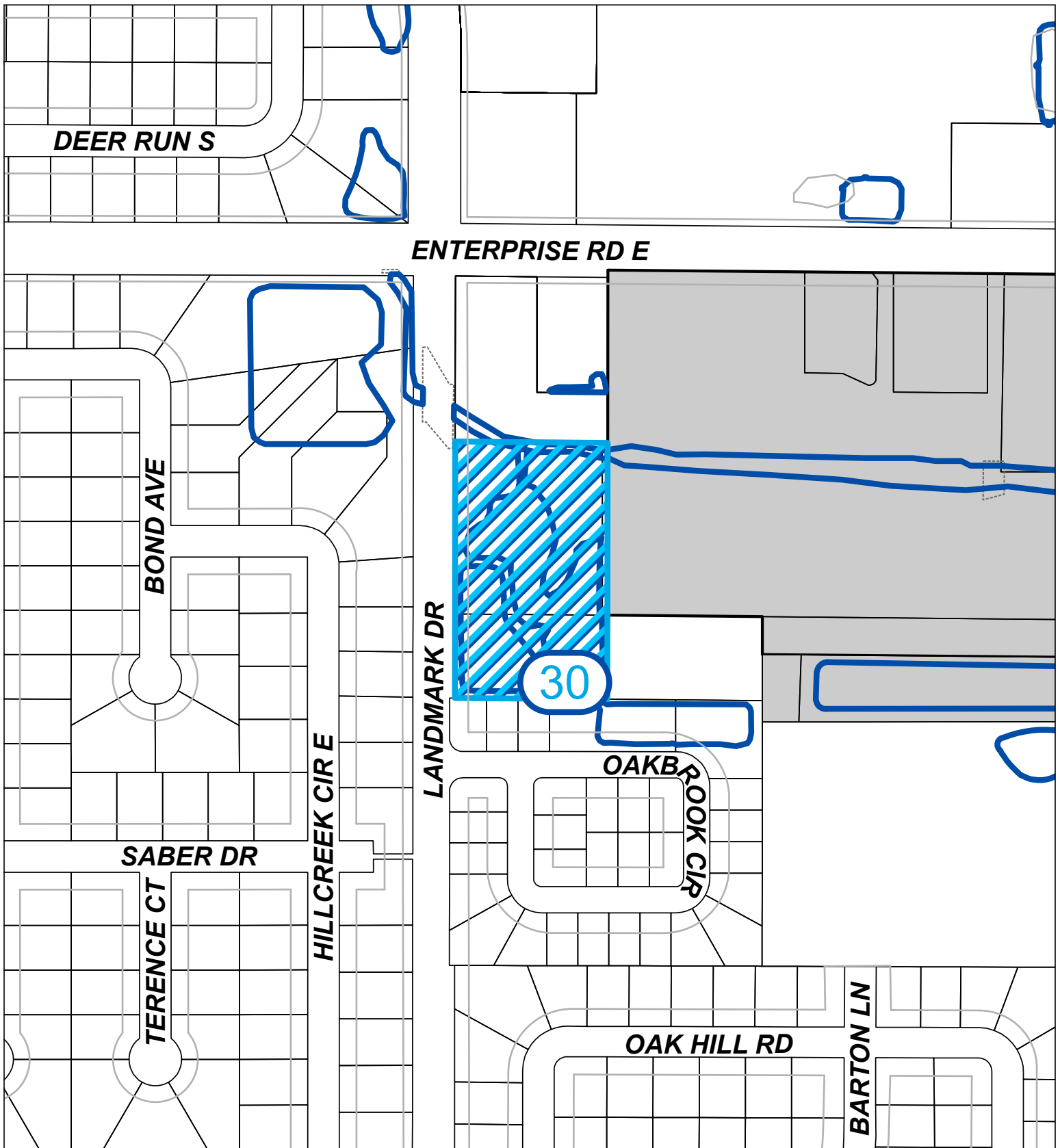
 <p>Prepared by: Department of Public Works - Engineering Geographic Technology Division 100 S. Myrtle Ave, Clearwater, FL 33756 Ph: (727)562-4750, Fax: (727)526-4755 www.MyClearwater.com</p>	LOCATION: Lake Lucille ACRES: 5.6 / PERIMETER: 1,953 Linear Ft			
	 Maintenance Area  Stormwater Pond  Enclave			
	Map Gen By: MD	Reviewed By: SK	Date: 11/19/2025	
Grid #: 270B	S- T- R: 11-29S-15E	Scale: Scale: 1:3,000		


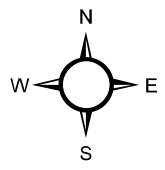
Pond, Channel, & Mitigation Maintenance Contract - RFP



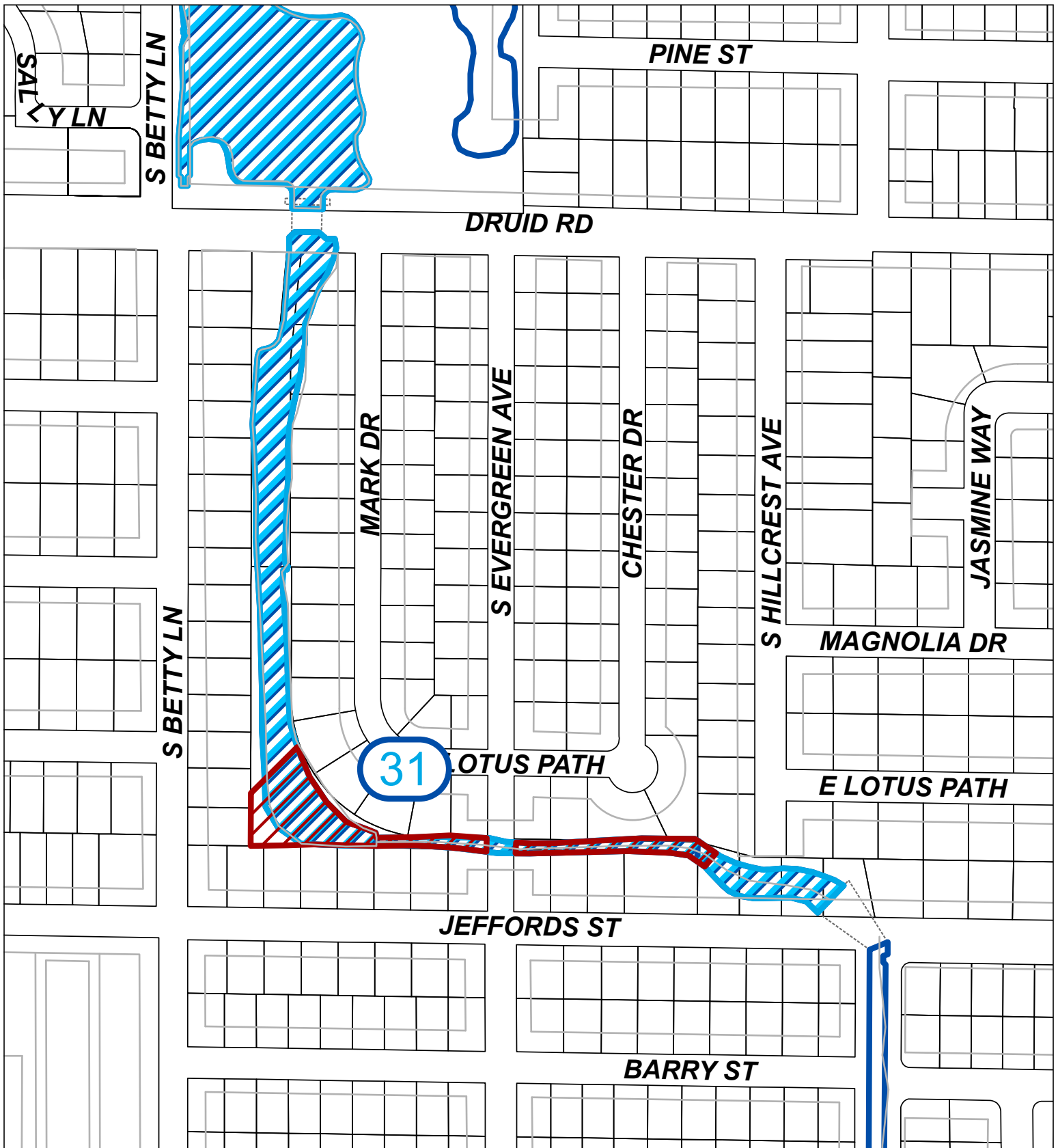
 <p>CLEARWATER BRIGHT AND BEAUTIFUL - BAY TO BEACH</p> <p>Prepared by: Department of Public Works - Engineering Geographic Technology Division 100 S. Myrtle Ave, Clearwater, FL 33756 Ph: (727)562-4750, Fax: (727)526-4755 www.MyClearwater.com</p>	LOCATION: Lake Tangerine ACRES: 0.7 / PERIMETER: 632 Linear Ft			
	Map Gen By: MD	Reviewed By: SK		
Grid #: 307A	S- T- R: 23-29S-15E	Scale: Scale: 1:4,000	Maintenance Area  Stormwater Pond  Enclave 	

Pond, Channel, & Mitigation Maintenance Contract - RFP



 <p>Prepared by: Department of Public Works - Engineering Geographic Technology Division 100 S. Myrtle Ave, Clearwater, FL 33756 Ph: (727)562-4750, Fax: (727)526-4755 www.MyClearwater.com</p>	LOCATION: Landmark Drive Area ACRES: 3.2 / PERIMETER: 1,556 Linear Ft			
	 Maintenance Area Stormwater Pond Enclave			
Map Gen By: MD	Reviewed By: SK	Date: 11/19/2025		
Grid #: 234A	S- T- R: 33-28S-16E	Scale: Scale: 1:3,000		

Pond, Channel, & Mitigation Maintenance Contract - RFP

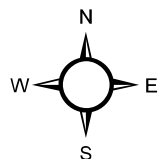


Prepared by:
 Department of Public Works - Engineering
 Geographic Technology Division
 100 S. Myrtle Ave, Clearwater, FL 33756
 Ph: (727)562-4750, Fax: (727)526-4755
 www.MyClearwater.com

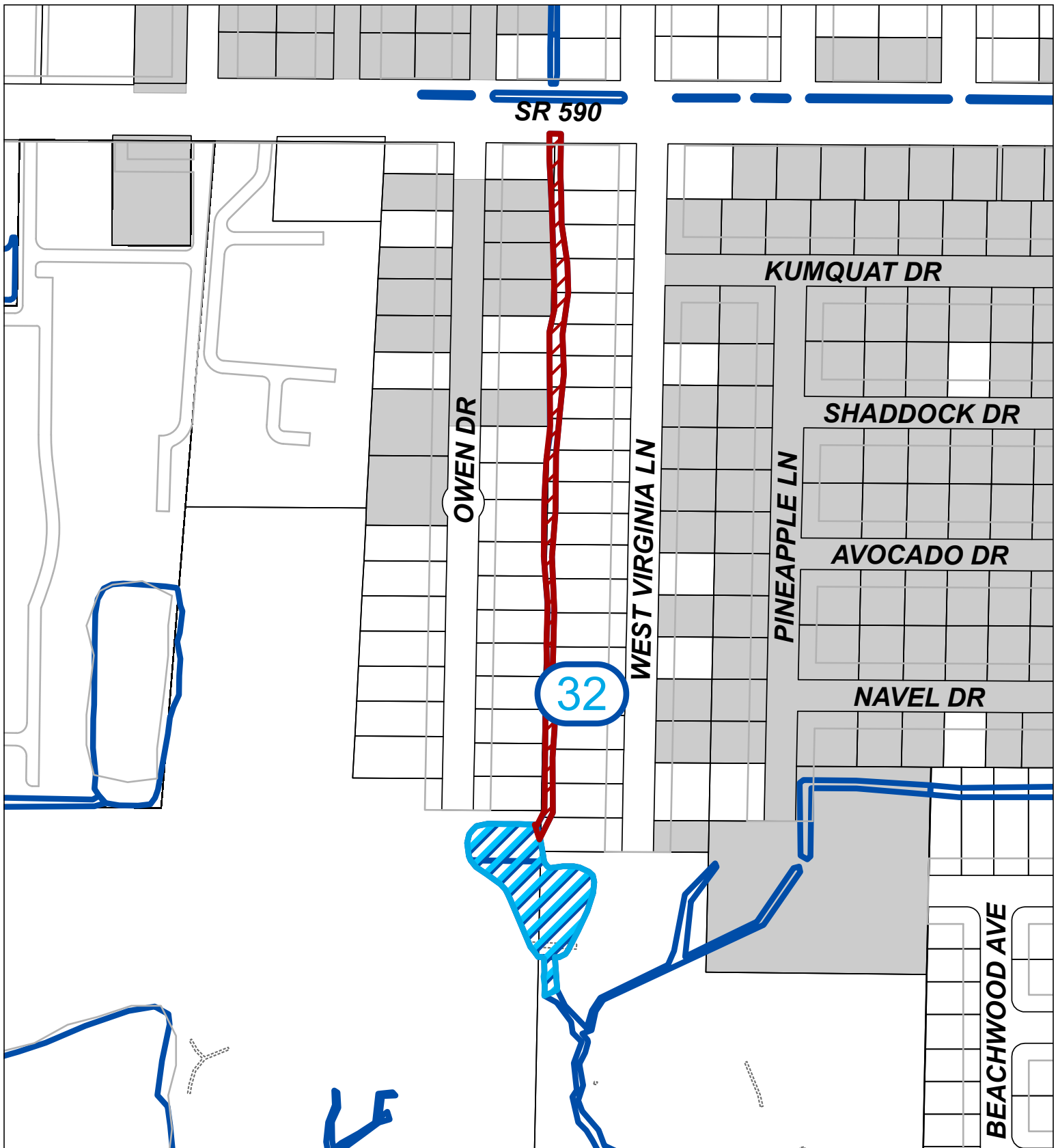
LOCATION: Linn Lake and Gabion
 ACRES: 2.6 / PERIMETER: 4,617 Linear Ft


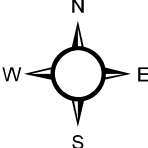




Gabions Maintenance Area Stormwater Pond

Map Gen By:	MD	Reviewed By:	SK	Date:	11/19/2025
Grid #:	296B	S- T- R:	15-29S-15E	Scale:	Scale: 1:3,000

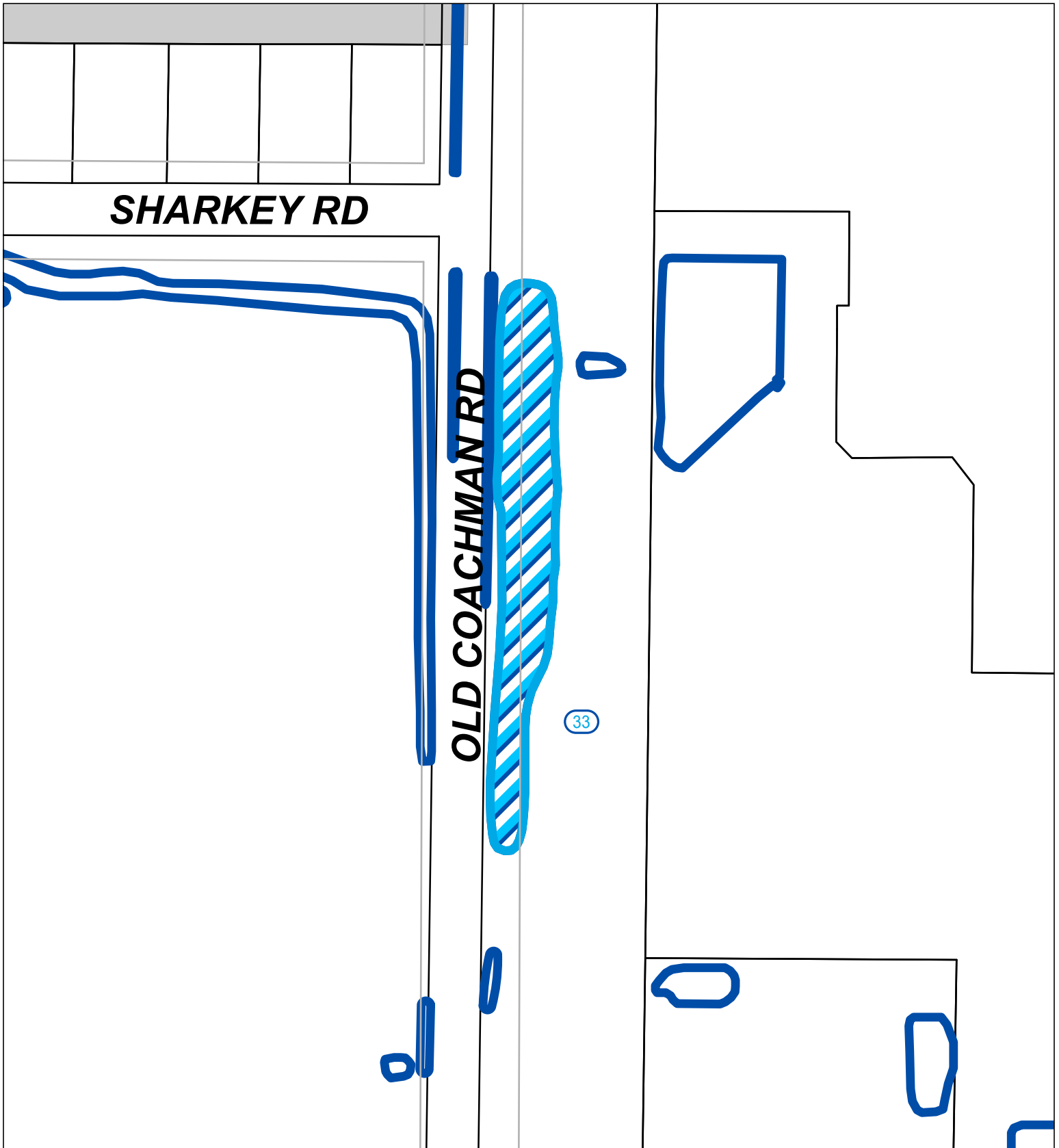



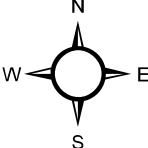
Pond, Channel, & Mitigation Maintenance Contract - RFP



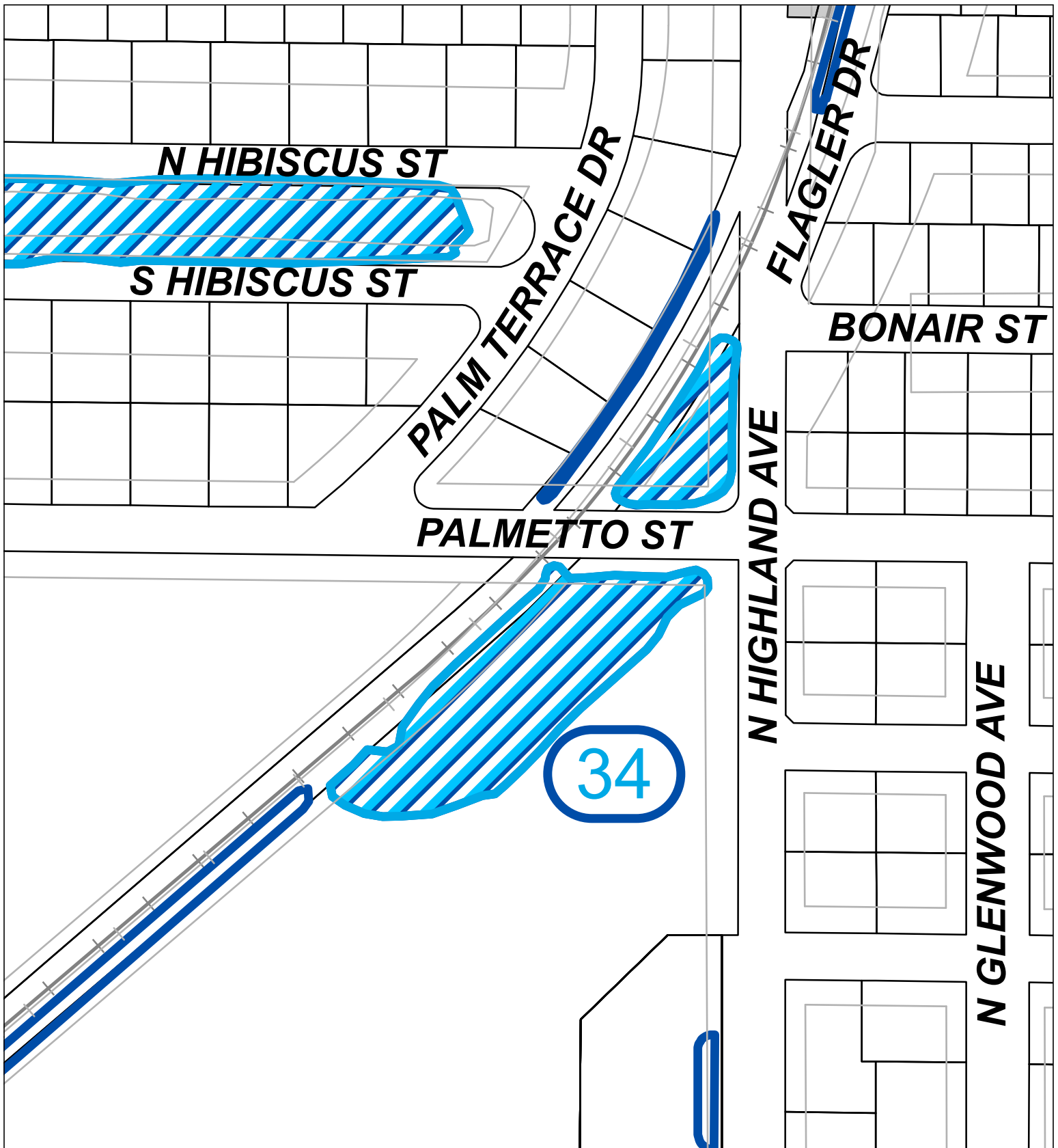
 <p>Prepared by: Department of Public Works - Engineering Geographic Technology Division 100 S. Myrtle Ave, Clearwater, FL 33756 Ph: (727)562-4750, Fax: (727)526-4755 www.MyClearwater.com</p>	LOCATION: Moccasin Lake Park and Gabion ACRES: 1.4 / PERIMETER: 3,672 Linear Ft			
	Map Gen By: MD	Reviewed By: SK	Date: 11/19/2025	
Grid #: 273A	S- T- R: 8-29S-16E	Scale: Scale: 1:3,000	Legend:  Gabions  Maintenance Area  Stormwater Pond  Enclave	


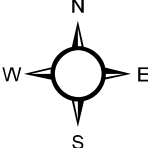



Pond, Channel, & Mitigation Maintenance Contract - RFP



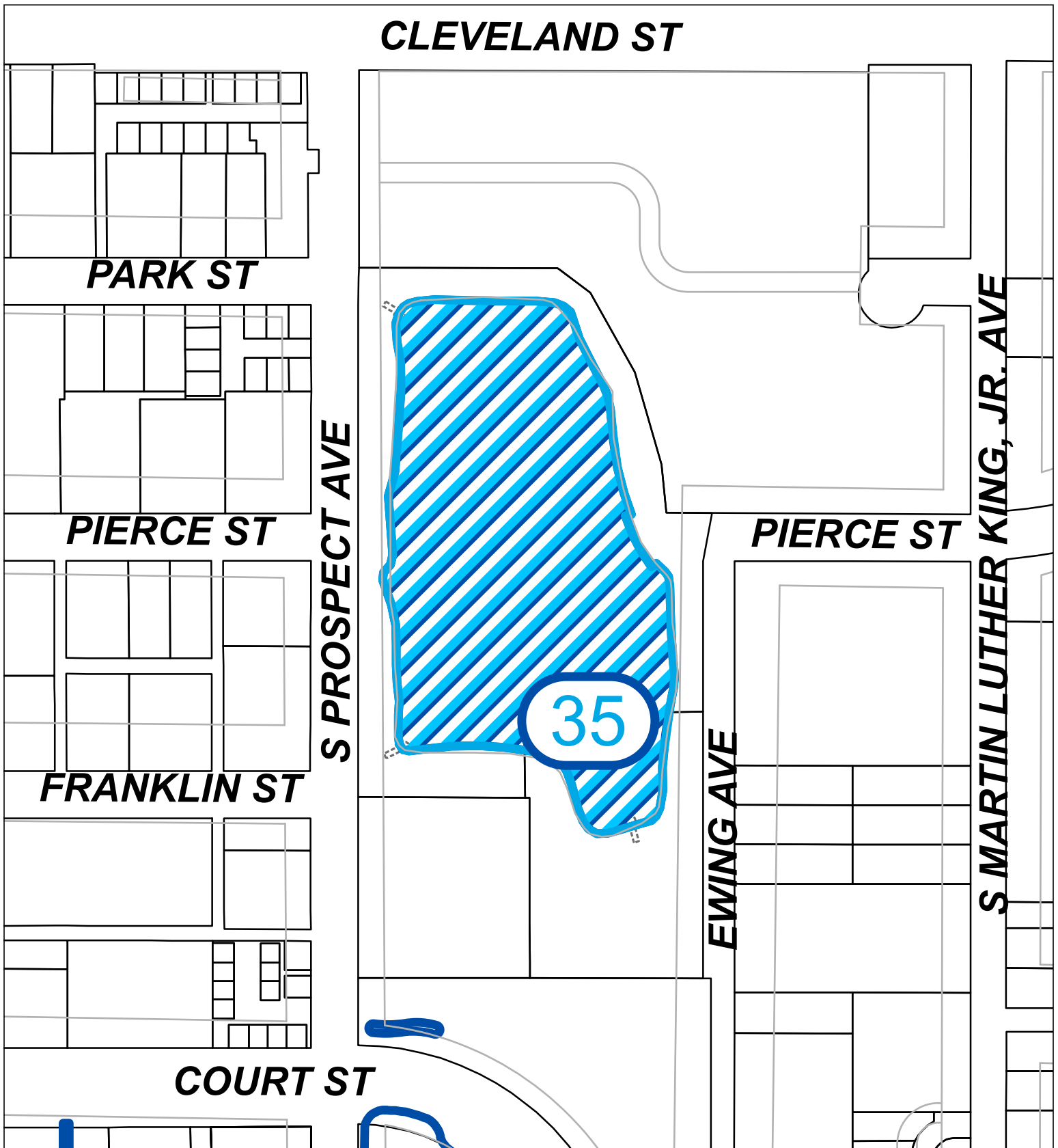
 <p>Prepared by: Department of Public Works - Engineering Geographic Technology Division 100 S. Myrtle Ave, Clearwater, FL 33756 Ph: (727)562-4750, Fax: (727)526-4755 www.MyClearwater.com</p>	LOCATION: North Old Coachman ACRES: 1.0 / PERIMETER: 1,509 Linear Ft						
	<input checked="" type="checkbox"/> Maintenance Area		<input type="checkbox"/> Stormwater Pond			<input type="checkbox"/> Enclave	
	Map Gen By:	MD	Reviewed By:	SK		Date:	11/19/2025
Grid #:	281B	S- T- R:	7-29S-16E	Scale:	Scale: 1:2,000		


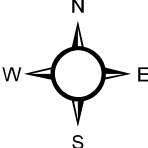
Pond, Channel, & Mitigation Maintenance Contract - RFP



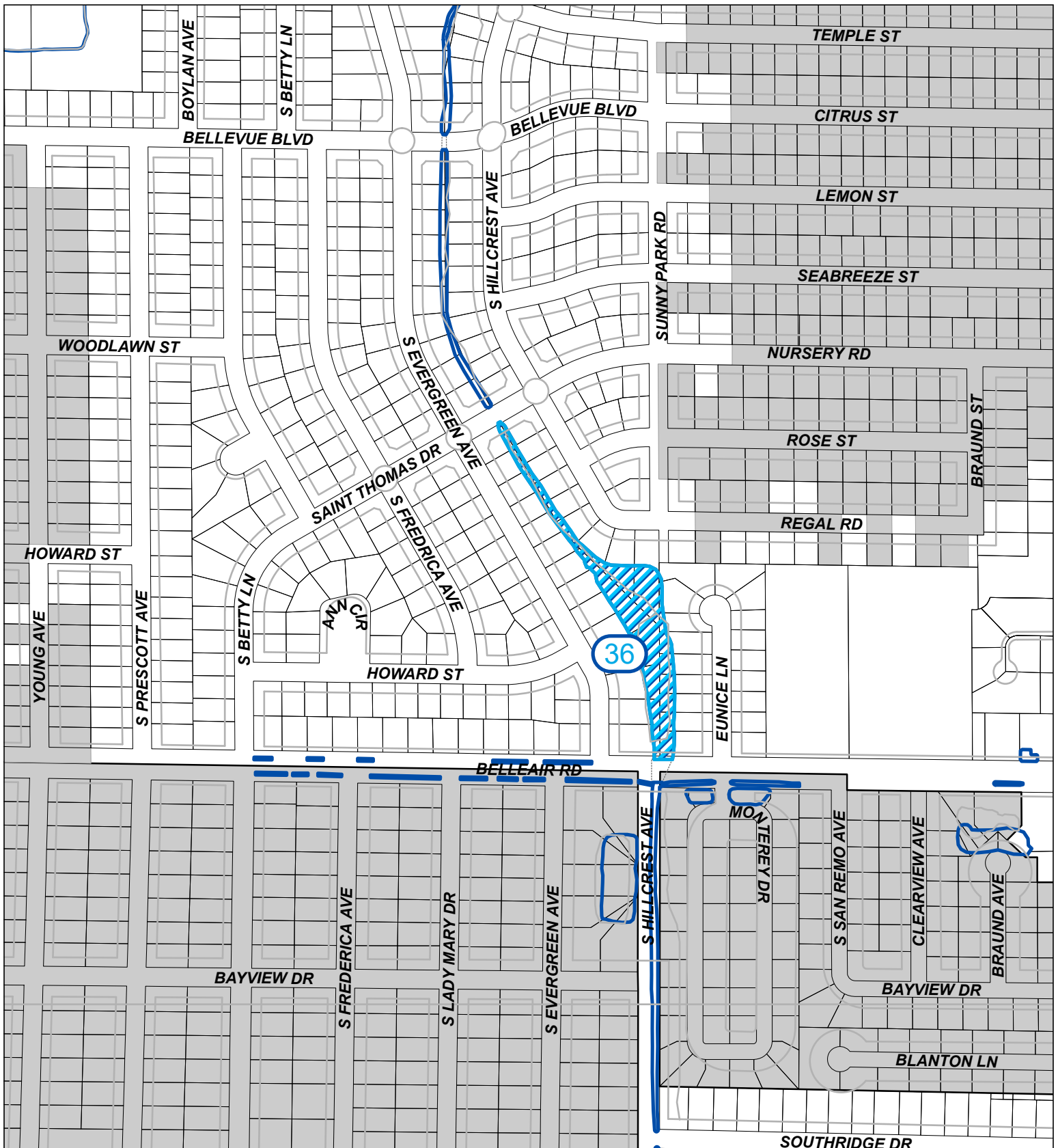
 <p>Prepared by: Department of Public Works - Engineering Geographic Technology Division 100 S. Myrtle Ave, Clearwater, FL 33756 Ph: (727)562-4750, Fax: (727)526-4755 www.MyClearwater.com</p>	LOCATION: Palmetto Street Ponds ACRES: 1.9 / PERIMETER: 1,847 Linear Ft				
	Maintenance Area  Stormwater Pond  Enclave 				
	Map Gen By:	MD	Reviewed By:		SK
Grid #:	279A	S- T- R:	11-29S-15E	Scale:	Scale: 1:2,000

Pond, Channel, & Mitigation Maintenance Contract - RFP



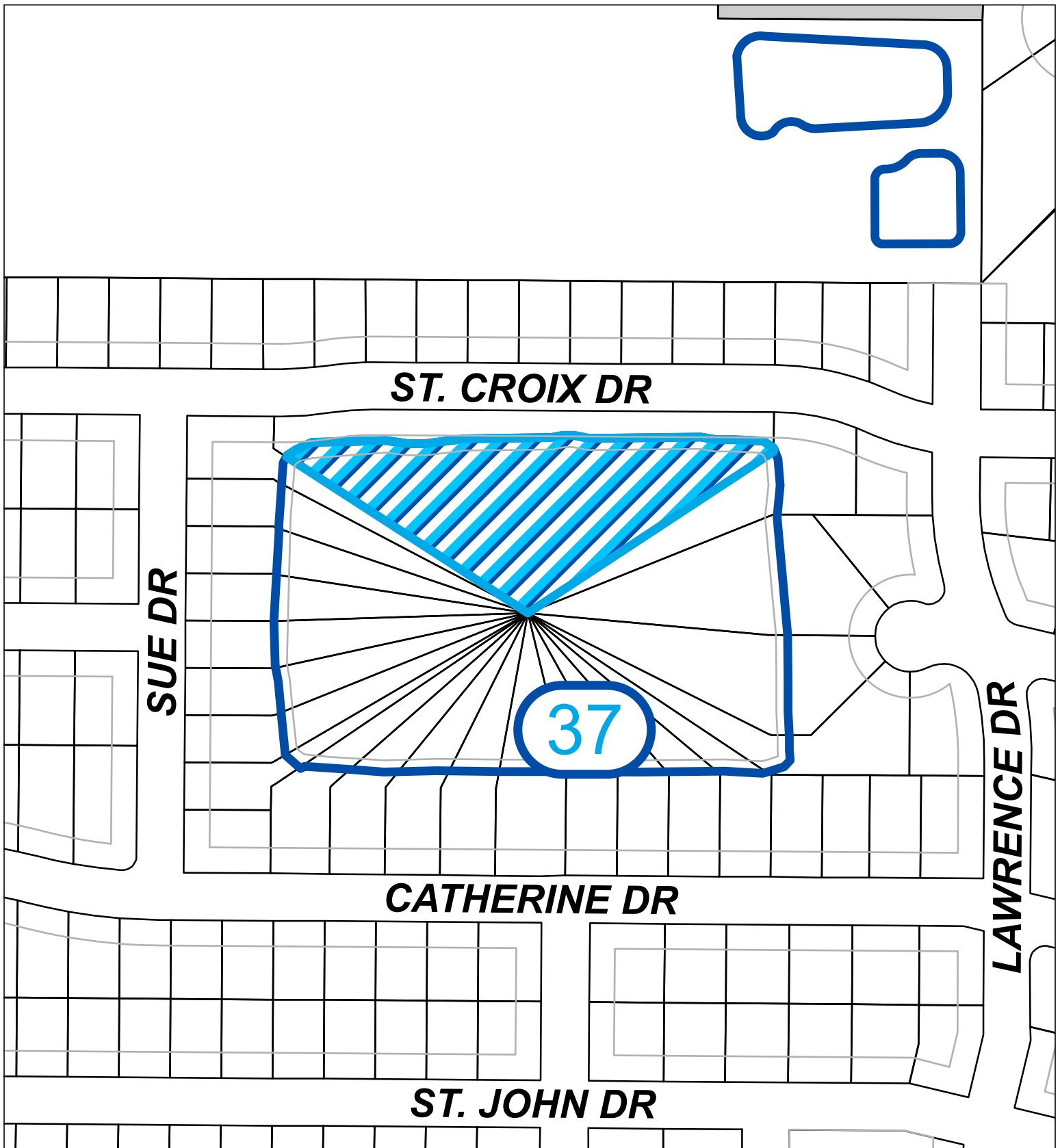
 <p>Prepared by: Department of Public Works - Engineering Geographic Technology Division 100 S. Myrtle Ave, Clearwater, FL 33756 Ph: (727)562-4750, Fax: (727)526-4755 www.MyClearwater.com</p>	LOCATION: Prospect Lake ACRES: 4.2 / PERIMETER: 1,871 Linear Ft			
	<input checked="" type="checkbox"/> Maintenance Area <input type="checkbox"/> Stormwater Pond			
	Map Gen By: MD	Reviewed By: SK	Date: 11/19/2025	
Grid #: 287A	S- T- R: 15-29S-15E	Scale: Scale: 1:2,000		


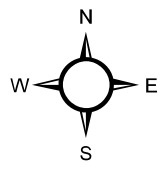



Pond, Channel, & Mitigation Maintenance Contract - RFP



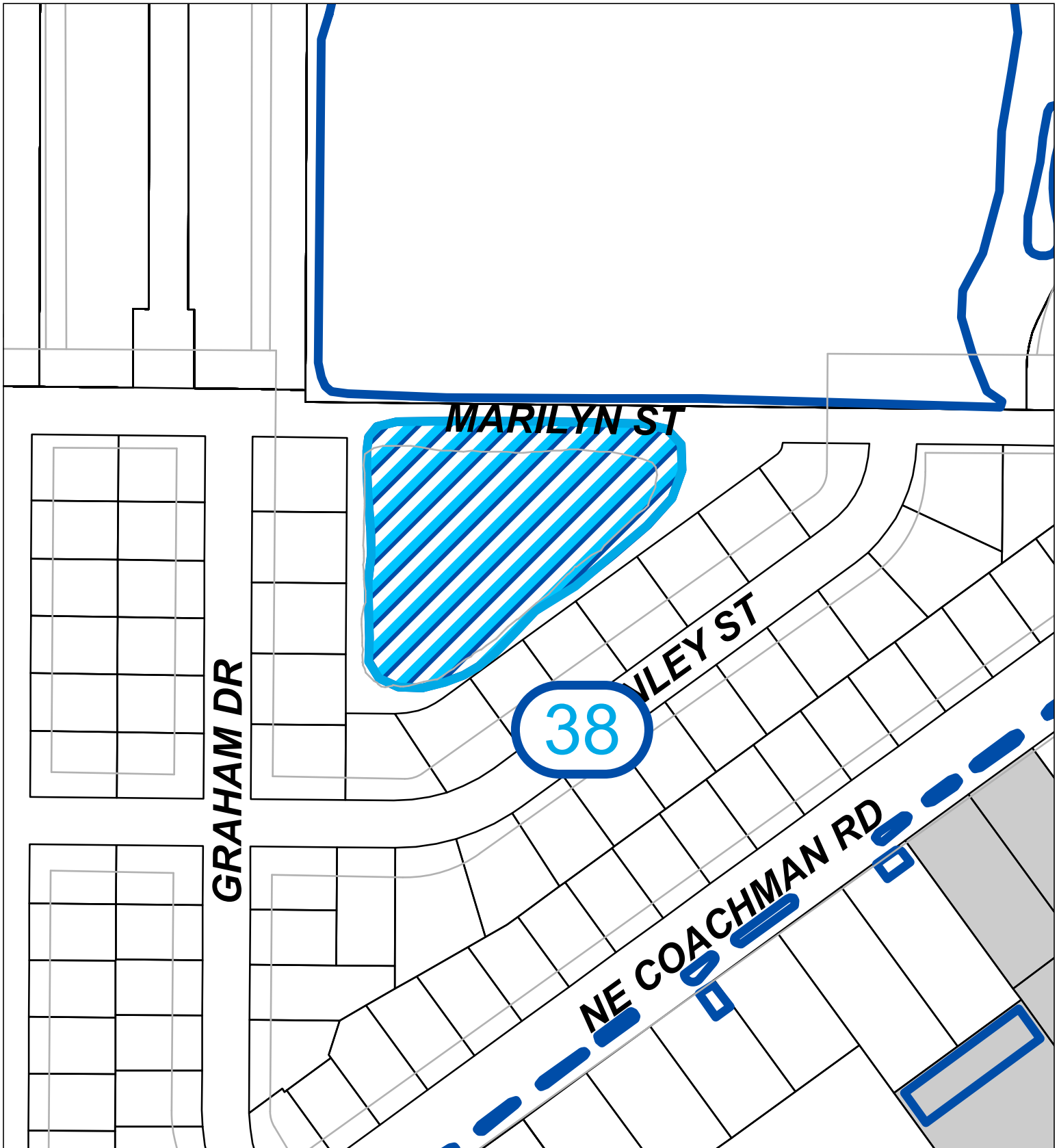
<p>Prepared by: Department of Public Works - Engineering Geographic Technology Division 100 S. Myrtle Ave, Clearwater, FL 33756 Ph: (727)562-4750, Fax: (727)526-4755 www.MyClearwater.com</p>	LOCATION: Rice Lake ACRES: 1.9 / PERIMETER: 2,634 Linear Ft		
	Map Gen By: MD	Reviewed By: SK	
Grid #: 314B	S- T- R: 22-29S-15E	Scale: Scale: 1:5,000	


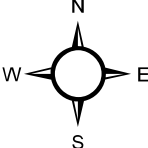



Pond, Channel, & Mitigation Maintenance Contract - RFP



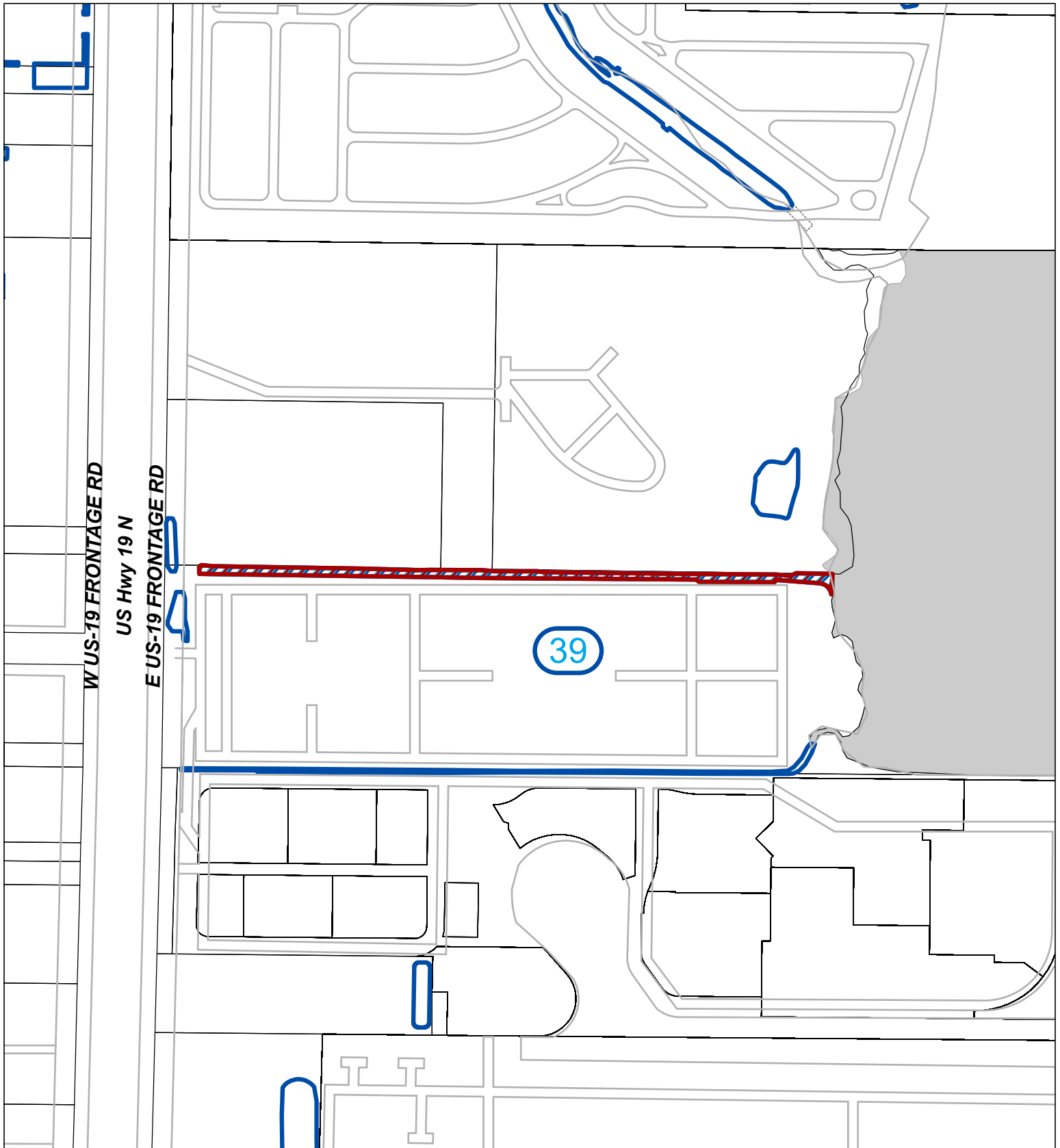
 <p>Prepared by: Department of Public Works - Engineering Geographic Technology Division 100 S. Myrtle Ave, Clearwater, FL 33756 Ph: (727)562-4750, Fax: (727)526-4755 www.MyClearwater.com</p>	LOCATION: Sall's Lake ACRES: 1.7 / PERIMETER: 1,370 Linear Ft				
	Maintenance Area  Stormwater Pond  Enclave 				
Map Gen By:	MD	Reviewed By:	SK	Date:	11/19/2025
Grid #:	264B	S- T- R:	5-29S-16E	Scale:	Scale: 1:2,000


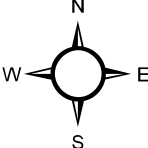




Pond, Channel, & Mitigation Maintenance Contract - RFP



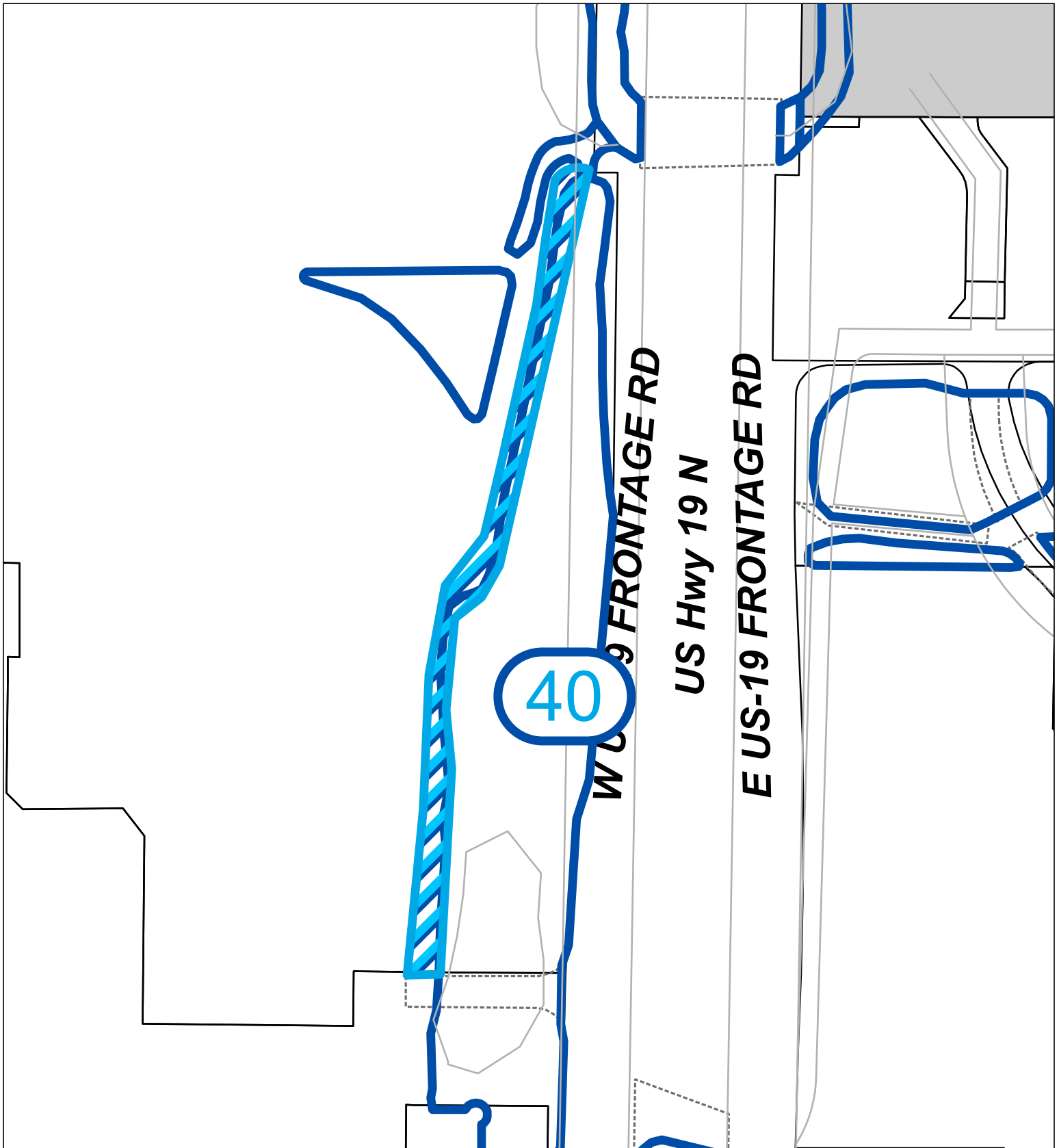
 <p>Prepared by: Department of Public Works - Engineering Geographic Technology Division 100 S. Myrtle Ave, Clearwater, FL 33756 Ph: (727)562-4750, Fax: (727)526-4755 www.MyClearwater.com</p>	LOCATION: Terrace Lake ACRES: 2.2 / PERIMETER: 1,255 Linear Ft			
	Maintenance Area  Stormwater Pond  Enclave 			
	Map Gen By: MD	Reviewed By: SK	Date: 11/19/2025	
Grid #: 280B	S- T- R: 12-29S-15E	Scale: Scale: 1:2,000		


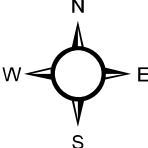



Pond, Channel, & Mitigation Maintenance Contract - RFP



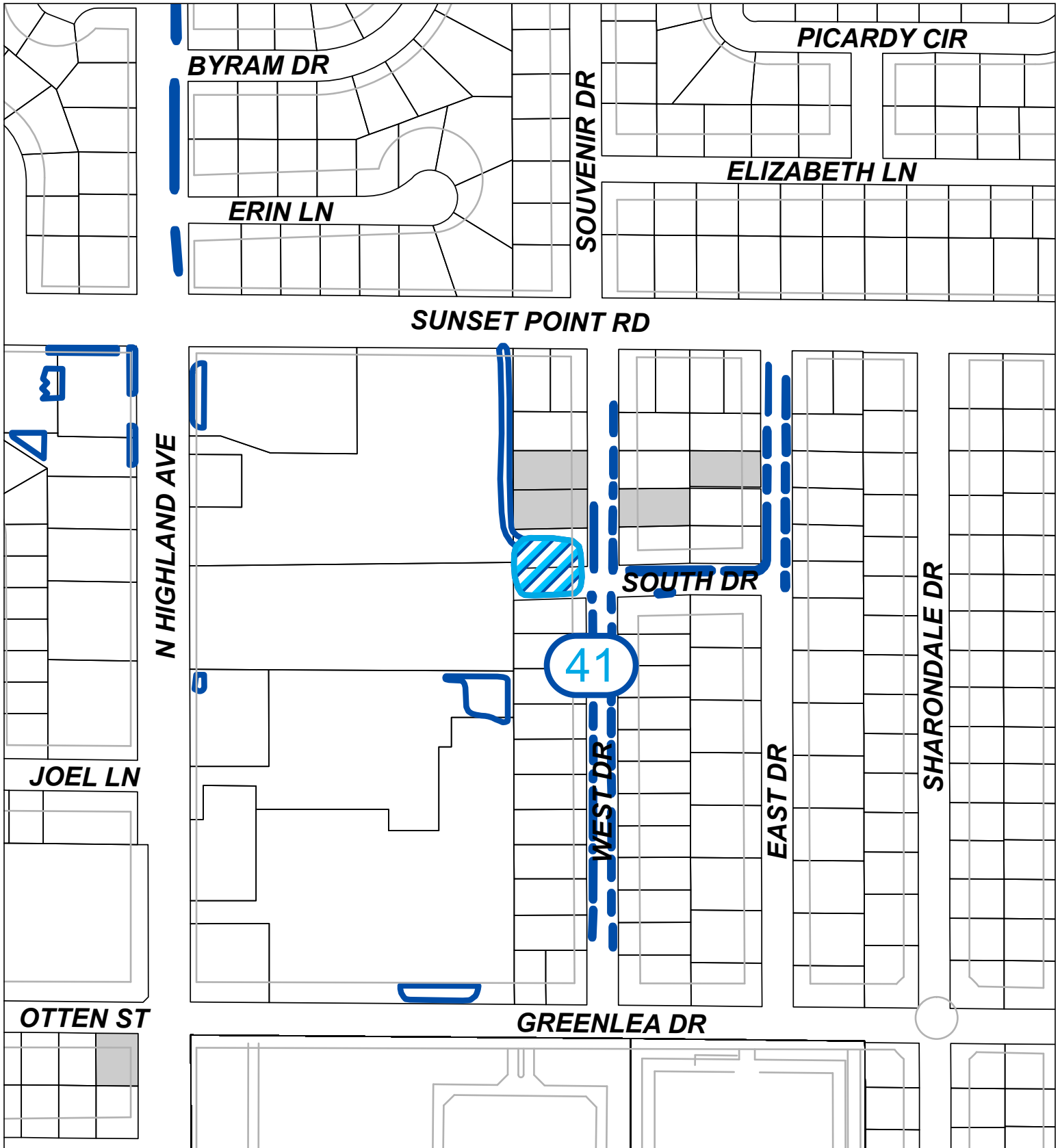
 <p>CLEARWATER BRIGHT AND BEAUTIFUL - WAY TO REACH</p> <p>Prepared by: Department of Public Works - Engineering Geographic Technology Division 100 S. Myrtle Ave, Clearwater, FL 33756 Ph: (727)562-4750, Fax: (727)526-4755 www.MyClearwater.com</p>	LOCATION: Tropic Hills and Gabion ACRES: 0.7 / PERIMETER: 3,303 Linear Ft								
	 Gabions		 Maintenance Area			 Stormwater Pond		 Enclave	
	Map Gen By:	MD	Reviewed By:	SK		Date:	11/19/2025		
Grid #:	310A	S- T- R:	20-29S-16E		Scale:	Scale: 1:4,000			


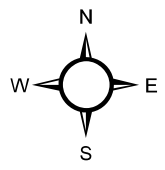



Pond, Channel, & Mitigation Maintenance Contract - RFP



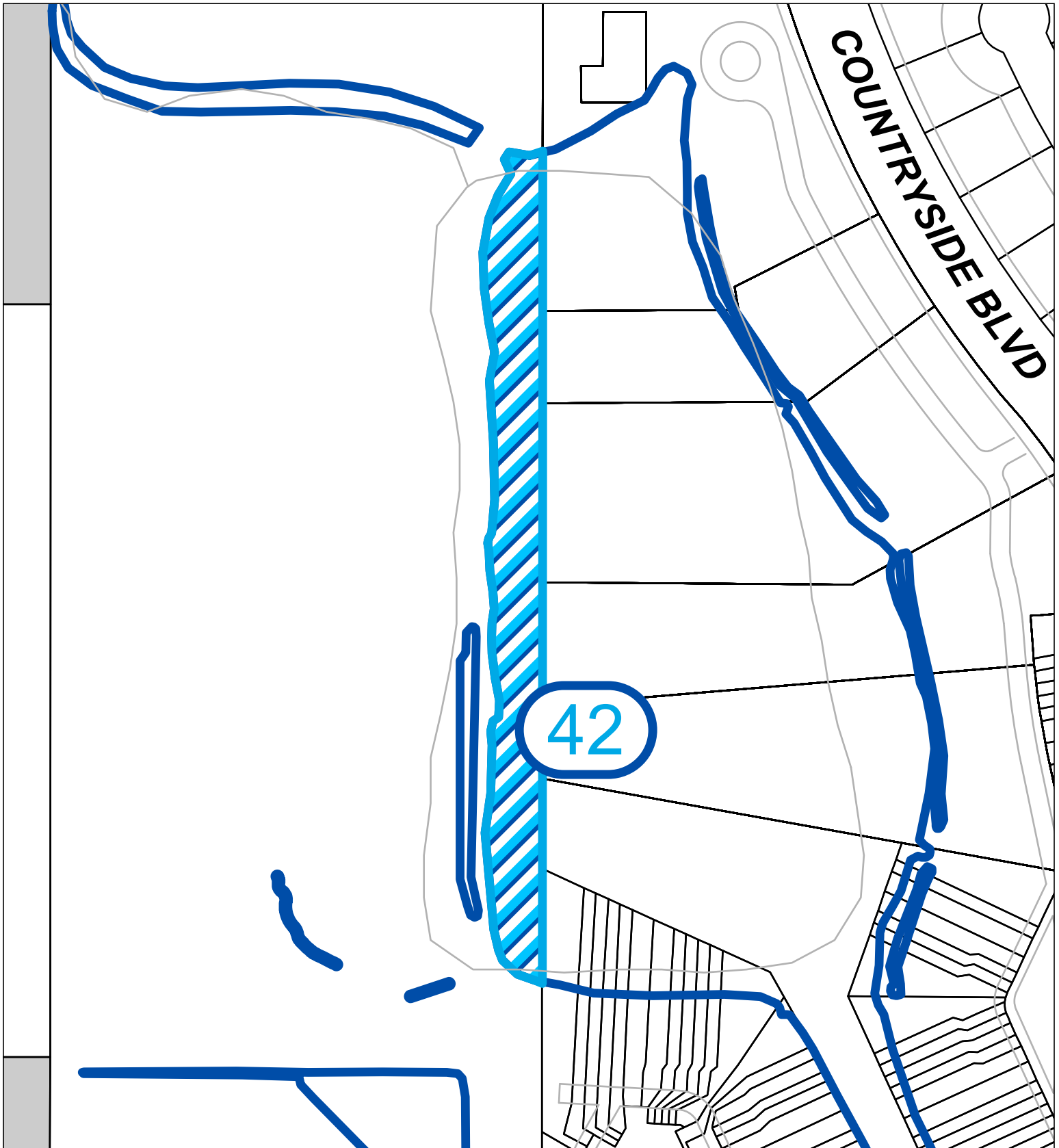
 <p>Prepared by: Department of Public Works - Engineering Geographic Technology Division 100 S. Myrtle Ave, Clearwater, FL 33756 Ph: (727)562-4750, Fax: (727)526-4755 www.MyClearwater.com</p>	LOCATION: US Highway 19 North ACRES: 0.8 / PERIMETER: 2,188 Linear Ft				
	Maintenance Area  Stormwater Pond  Enclave 				
	Map Gen By:	MD	Reviewed By:		SK
Grid #:	281B	S- T- R:	7-29S-16E	Scale:	Scale: 1:2,000


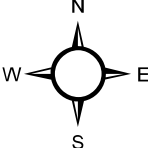



Pond, Channel, & Mitigation Maintenance Contract - RFP



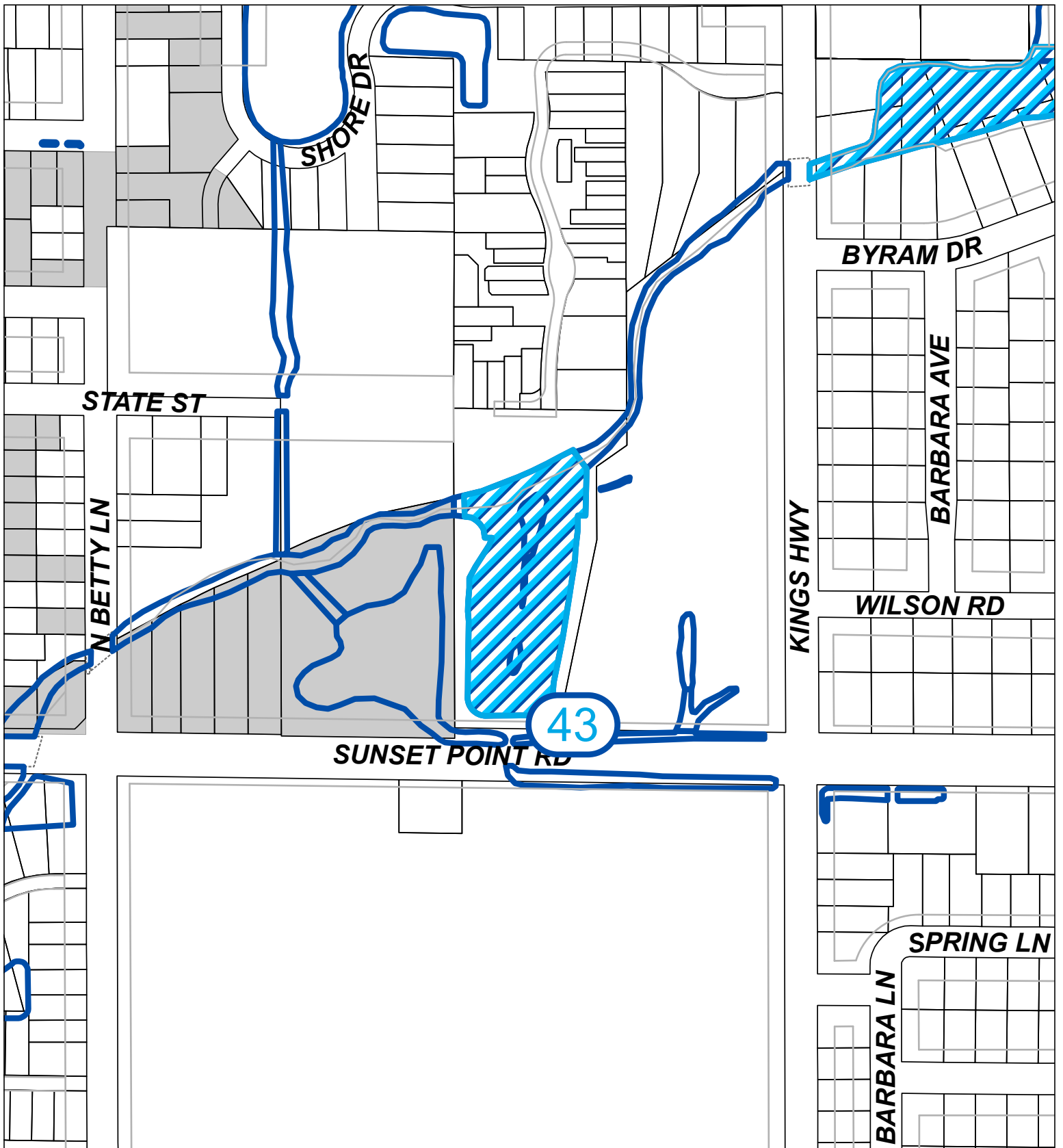
 <p>Prepared by: Department of Public Works - Engineering Geographic Technology Division 100 S. Myrtle Ave, Clearwater, FL 33756 Ph: (727)562-4750, Fax: (727)526-4755 www.MyClearwater.com</p>	LOCATION: West Drive ACRES: 0.3 / PERIMETER: 419 Linear Ft						
	 Maintenance Area		 Stormwater Pond		 Enclave		
	Map Gen By:	MD	Reviewed By:		SK	Date:	11/19/2025
Grid #:	261A	S- T- R:	2-29S-15E	Scale:	Scale: 1:3,000		


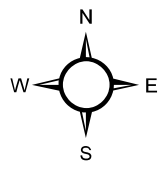



Pond, Channel, & Mitigation Maintenance Contract - RFP



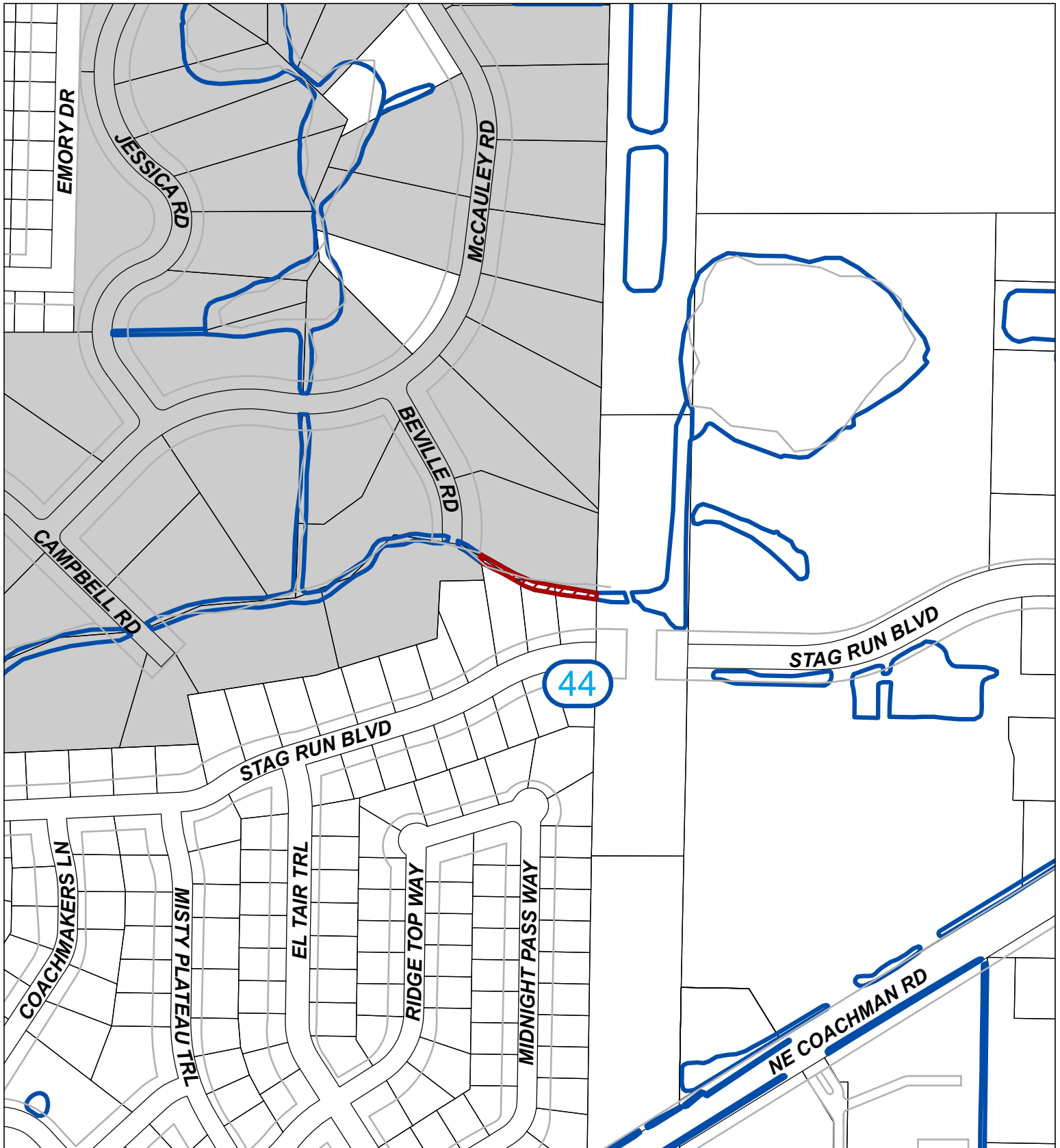
 <p>Prepared by: Department of Public Works - Engineering Geographic Technology Division 100 S. Myrtle Ave, Clearwater, FL 33756 Ph: (727)562-4750, Fax: (727)526-4755 www.MyClearwater.com</p>	LOCATION: Westchester Lake ACRES: 1.5 / PERIMETER: 2,208 Linear Ft				
	 Maintenance Area  Stormwater Pond  Enclave				
	Map Gen By:	MD	Reviewed By:		SK
Grid #:	211A	S- T- R:	29-28S-16E	Scale:	Scale: 1:2,000


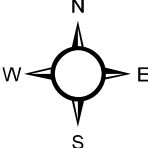



Pond, Channel, & Mitigation Maintenance Contract - RFP



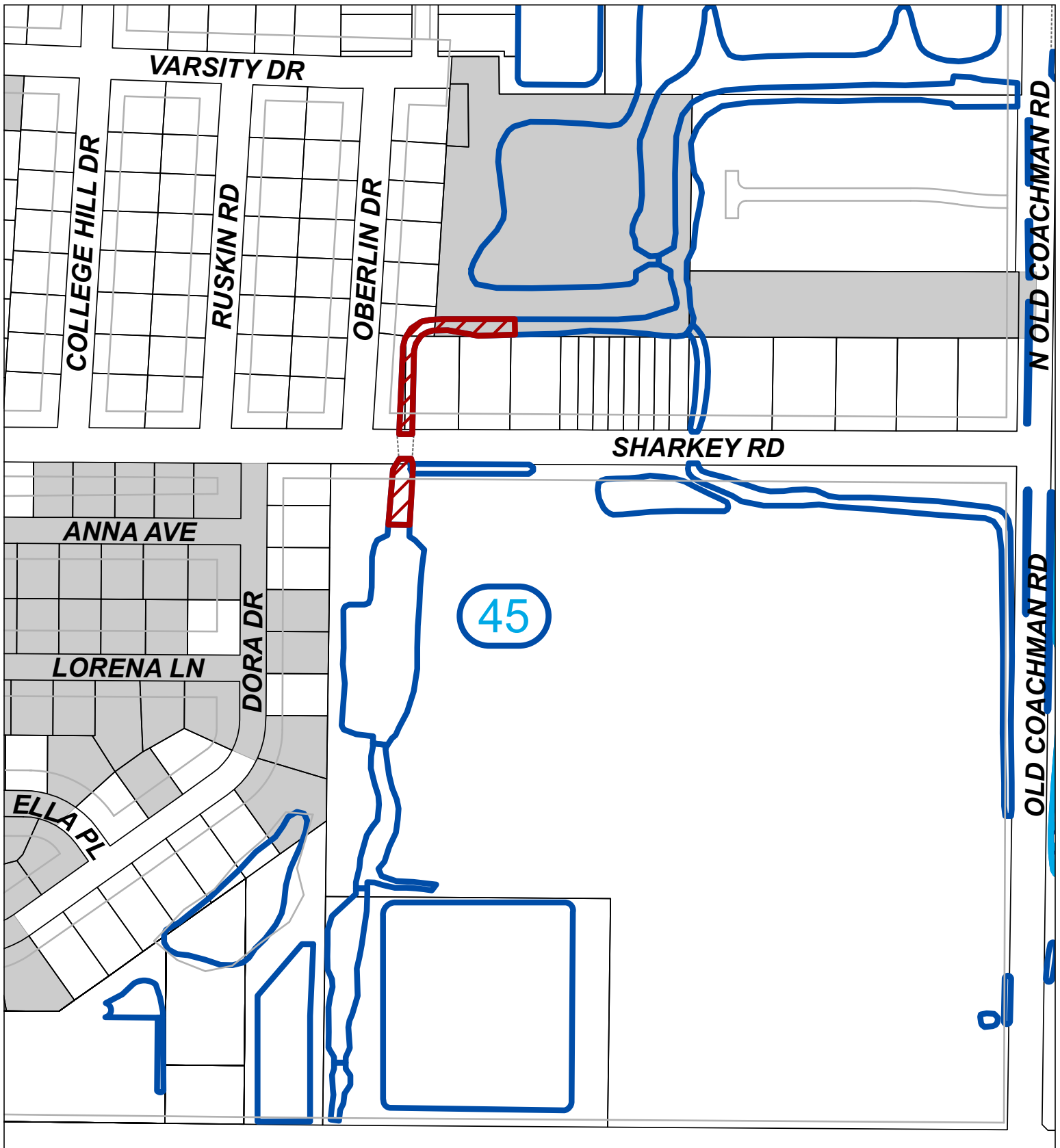
 <p>Prepared by: Department of Public Works - Engineering Geographic Technology Division 100 S. Myrtle Ave, Clearwater, FL 33756 Ph: (727)562-4750, Fax: (727)526-4755 www.MyClearwater.com</p>	LOCATION: Woodlawn Terrace ACRES: 2.0 / PERIMETER: 1,355 Linear Ft			
	Map Gen By: MD	Reviewed By: SK	Date: 11/19/2025	
Grid #: 251B	S- T- R: 3-29S-15E	Scale: Scale: 1:3,000	Maintenance Area  Stormwater Pond  Enclave 	


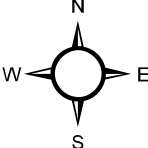




Pond, Channel, & Mitigation Maintenance Contract - RFP



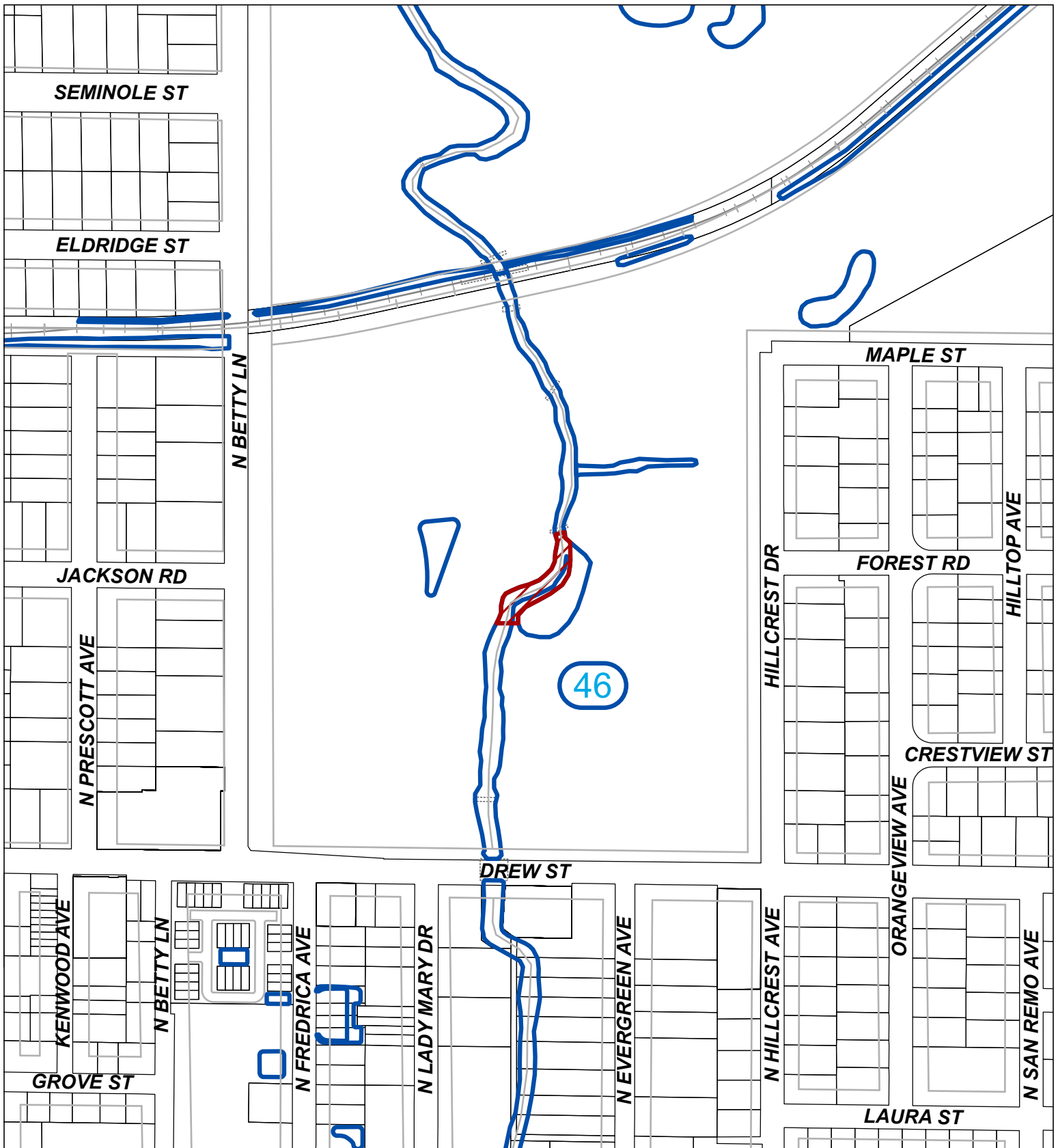
 <p>Prepared by: Department of Public Works - Engineering Geographic Technology Division 100 S. Myrtle Ave, Clearwater, FL 33756 Ph: (727)562-4750, Fax: (727)526-4755 www.MyClearwater.com</p>	LOCATION: Beville Road Gabion ACRES: 0.1 / PERIMETER: 653 Linear Ft			
	Map Gen By: MD	Reviewed By: SK	Date: 11/19/2025	
Grid #: 263B	S- T- R: 6-29S-16E	Scale: Scale: 1:4,000	Legend:  Gabions  Stormwater Pond  Enclave	


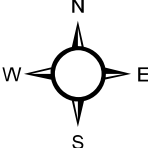
Pond, Channel, & Mitigation Maintenance Contract - RFP



 <p>CLEARWATER BRIGHT AND BEAUTIFUL - BAY TO BEACH</p>	LOCATION: Sharkey Road Gabion ACRES: 0.3 / PERIMETER: 1,130 Linear Ft								
	 Gabions		 Maintenance Area			 Stormwater Pond		 Enclave	
	Map Gen By:	MD	Reviewed By:	SK		Date:	11/19/2025		
Grid #:	281B	S- T- R:	7-29S-16E	Scale:	Scale: 1:3,000				

Pond, Channel, & Mitigation Maintenance Contract - RFP



 CLEARWATER <small>BRIGHT AND BEAUTIFUL - BAY TO BEACH</small>	LOCATION: Clearwater CC Golf Course Gabion ACRES: 0.3 / PERIMETER: 681 Linear Ft			
	 Gabions Stormwater Pond			
Prepared by: Department of Public Works - Engineering Geographic Technology Division 100 S. Myrtle Ave, Clearwater, FL 33756 Ph: (727)562-4750, Fax: (727)526-4755 www.MyClearwater.com	Map Gen By: MD	Reviewed By: SK	Date: 11/19/2025	
Grid #: 278B	S- T- R: 10-29S-15E	Scale: Scale: 1:4,000		