



City of Clearwater IMAGINE CLEARWATER DESIGN

City Council
Meeting
(04/04/2019)

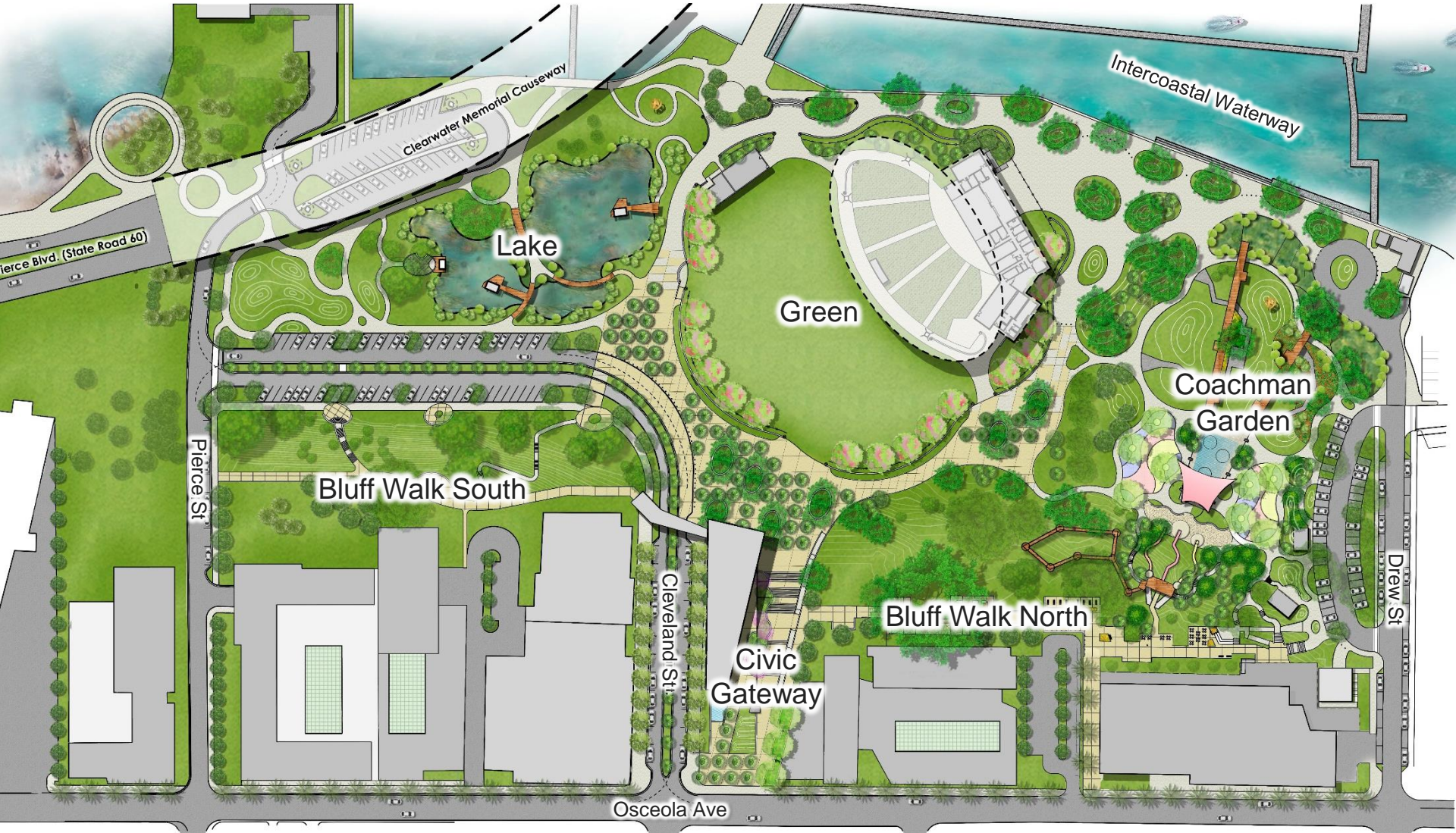


In Association With:
Schuler Shook
Siebein Associates
Aguirre Project Resources
Moffatt & Nichol

Imagine Clearwater Design

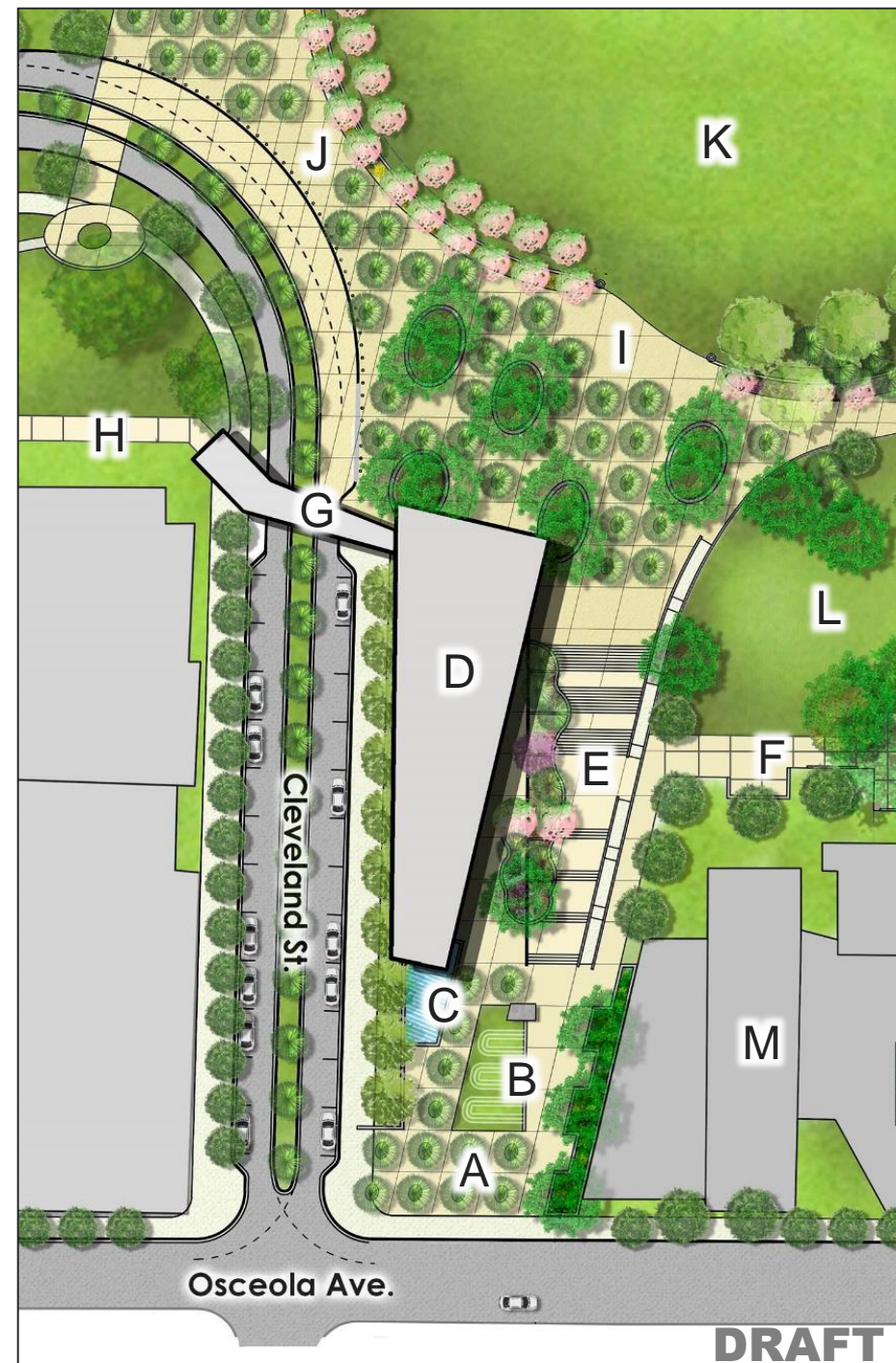
Site Plan

ICD Validation Plan



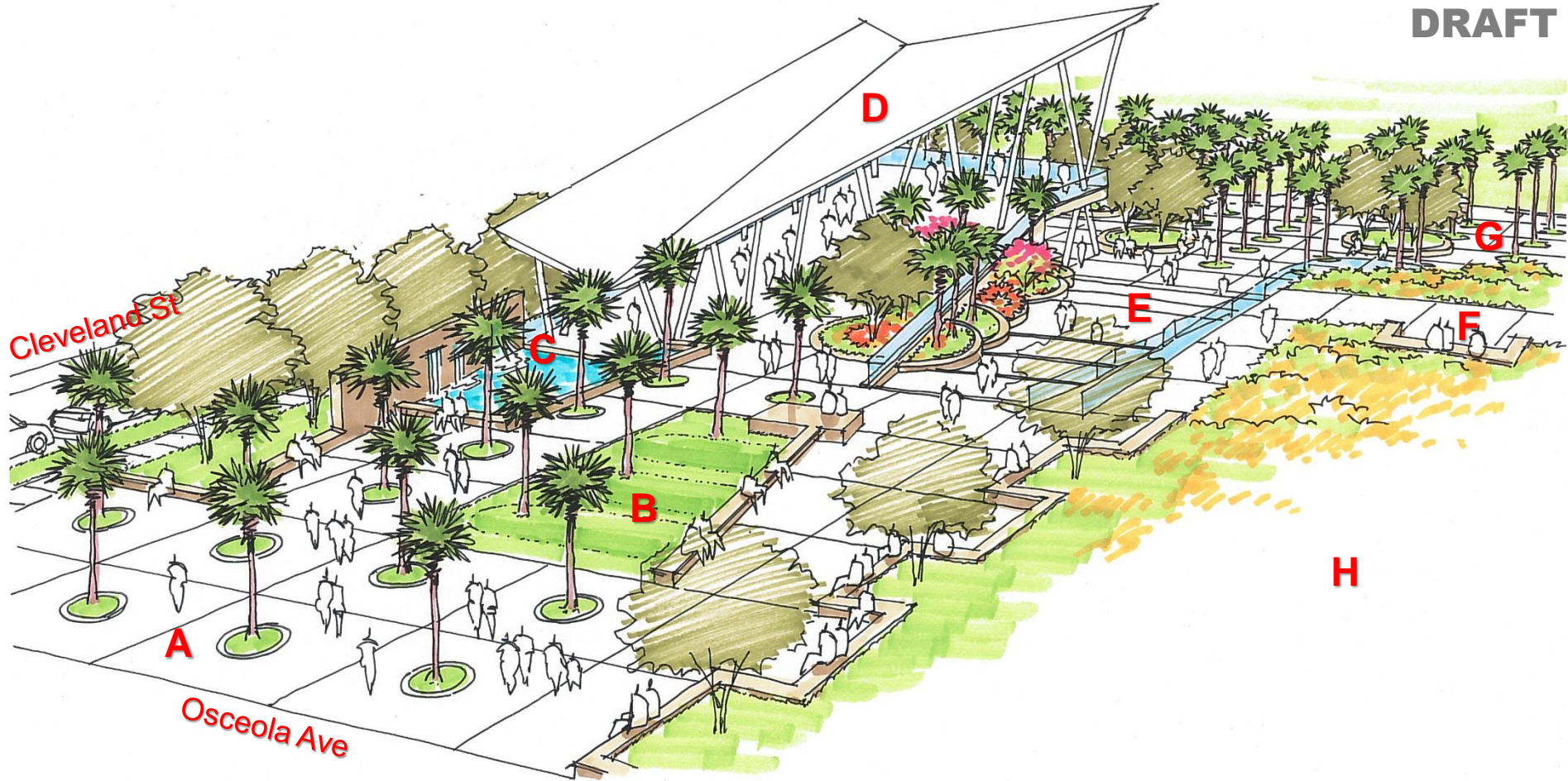
Civic Gateway Detail

- A. Entry / Upper Plaza
- B. Rolling Landform (Art)
- C. Fountain
- D. Shade Pavilion
- E. Grand Stair Case
- F. North Bluff Walk
- G. Pedestrian Bridge
- H. South Bluff Walk
- I. Lower Plaza
- J. Drop-Off
- K. The Green
- L. Sloped Lawn
- M. Redevelopment Parcel



Civic Gateway Perspective

DRAFT



View Looking Southwest

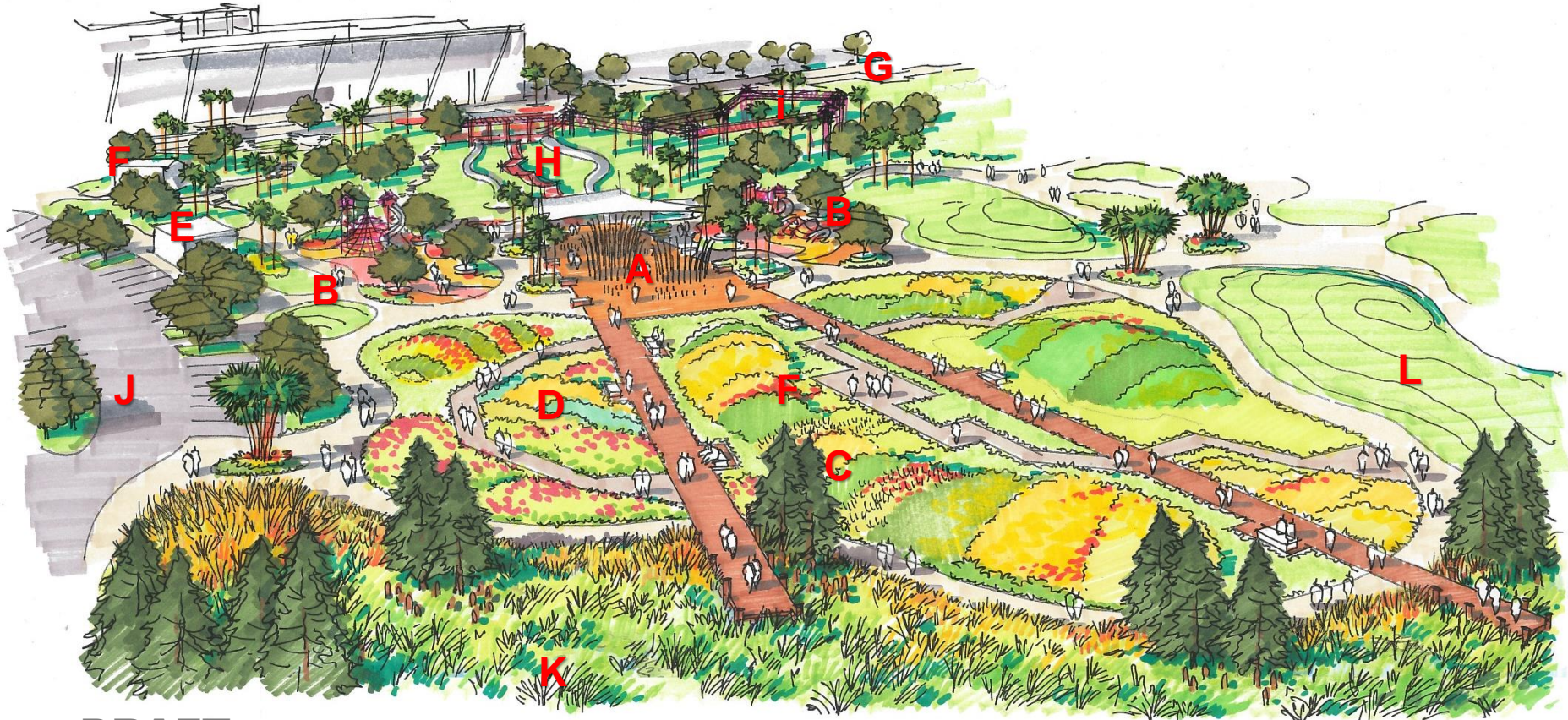
A. Entry / Upper Plaza; B. Rolling Lawn; C. Fountain; D. Shade Pavilion; E. Grand Stair Case; F. North Bluff Walk; G. Lower Plaza; H. Redevelopment Parcel / Interim Parking

Playground / Garden Detail

- A. Interactive Water Feature
- B. Playgrounds
- C. Rolling Lawn
- D. Display Gardens
- E. Pump Room
- F. Restroom
- G. Library Expansion / Connection
- H. North Bluff Walk
- I. New Library Entrance
- J. Slope Slides / Rope Climb
- K. Canopy Walk
- L. Parking
- M. Marina Storage Expansion
- N. LID Stormwater Basin
- O. Bandshell Buffer
- P. Semi Turnaround
- Q. Picnic Area



Playground / Garden Perspective



DRAFT

View Looking East

A. Interactive Water Feature; B. Playgrounds; C. Rolling Lawn; D. Display Gardens; E. Pump Room; F. Restrooms; G. North Bluff Walk; H. Slope Slides / Rope Climb; I. Canopy Walk; J. Parking; K. LID Stormwater Basin; L. Bandshell Buffer


South Bluff Walk & Lake Detail

- A. Pedestrian Bridge
- B. South Bluff Walk
- C. City Hall Redevelopment Parcel
- D. Sloped Lawn
- E. Parking
- F. Rolling Lawn
- G. Lake
- H. Drop Off Area
- I. The Green
- J. Boardwalk/Overlook



Lake Perspective

DRAFT



View Looking North

A. Parking; B. Lake; C. Wedding Courtyard; D. LID Stormwater Basin; E. The Green; F. Drop Off